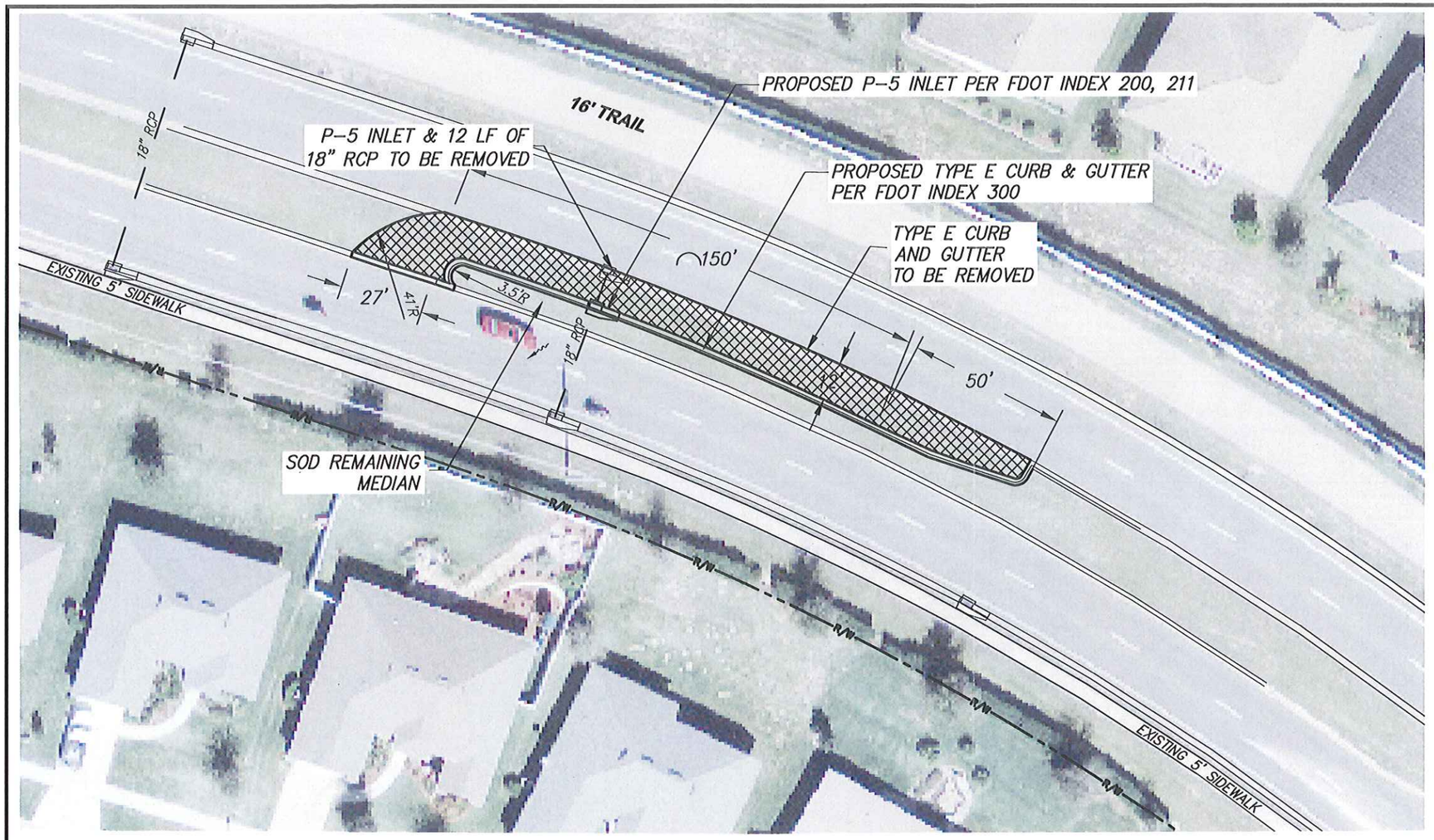

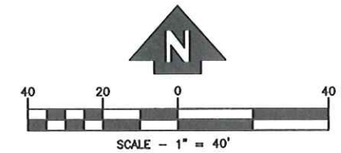

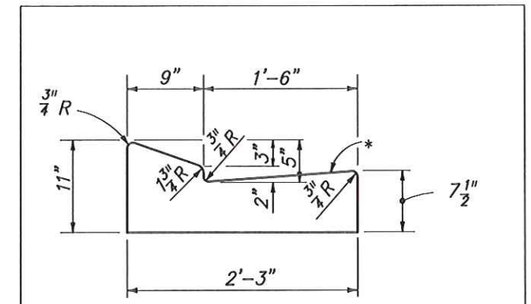

TYPE E

SCALE: N.T.S.

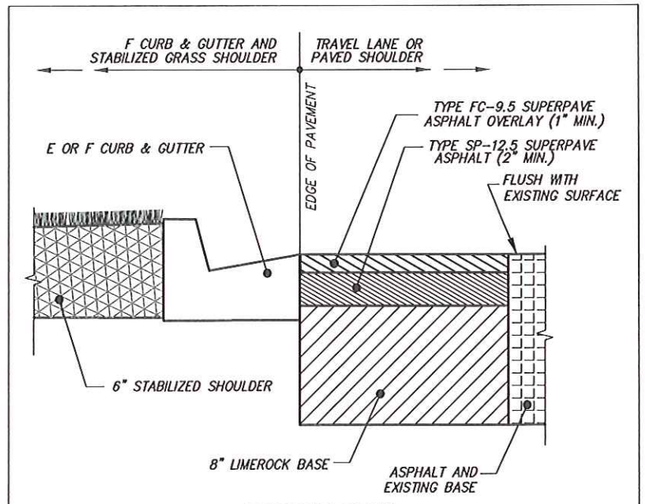

TURNOUT DETAIL

SCALE: N.T.S.

PAVEMENT SECTION:

1. 1" MIN. TYPE FC-9.5 ASPHALT, TRAFFIC LEVEL C.
2. 2" MIN. TYPE SP-12.5 ASPHALT, TRAFFIC LEVEL C.
3. 8" LIMEROCK IN 2 LIFTS - 98% COMPACTION EACH LIFT, LBR 40 MIN, AASHTO T-180, PRIME & SAND.
4. 12" MIN. TYPE B STABILIZED SUBGRADE MIN. 98% COMPACTION, AASHTO T-180. MIN. LBR 40.

NOTE:

1. ALL STRIPING TO BE LEAD & SOLVENT FREE THERMOPLASTIC UNLESS OTHERWISE NOTED.
2. SOD ALL DISTURBED AREAS.
3. POSTED SPEED IS 45 MPH.

CONCEPTUAL ONLY

REVISION:	DATE	SECTION	TOWNSHIP	RANGE
		00	00 S	00 E
		DESIGNED:	DATE:	
		DRAWN:	DATE:	
		APPROVED:	DATE:	

LAKE COUNTY
FLORIDA

DEPARTMENT OF PUBLIC WORKS
ENGINEERING DIVISION
437 ARDICE AVE.
EUSTIS, FLORIDA 32726

ENGINEER OF RECORD:

STATE OF FLORIDA
PROFESSIONAL ENGINEER
LICENSE NO.

DATE

CAD FILE
GENERIC

SHEET #
A

C:_PROJECTS_COMPLETED JOBS\12037_NORTH HANCOCK RESTRIPING\dwg\12037CA-NORTH HANCOCK.dwg, 8/12/2013 4:10:01 PM, pproctor

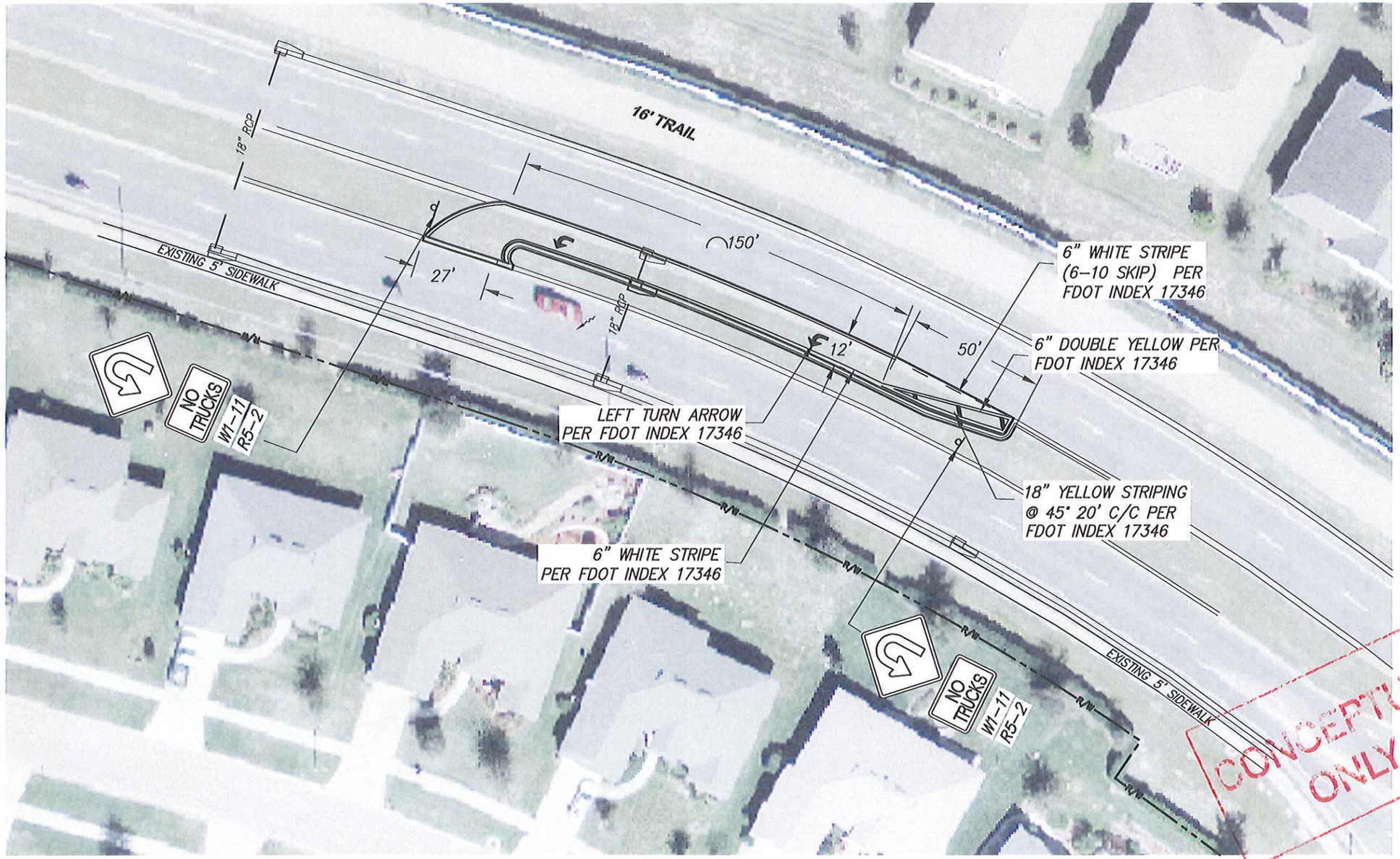

N

40 20 0 40

SCALE - 1" = 40'

REVISION:	DATE	SECTION	TOWNSHIP	RANGE
		00	00 S	00 E
		DESIGNED:	DATE:	
		DRAWN:	DATE:	
		APPROVED:	DATE:	

LAKE COUNTY
FLORIDA

DEPARTMENT OF PUBLIC WORKS
ENGINEERING DIVISION
437 ARDICE AVE.
EUSTIS, FLORIDA 32726

ENGINEER OF RECORD:

STATE OF FLORIDA
PROFESSIONAL ENGINEER
LICENSE NO.

DATE

CAD FILE
TYPICAL

SHEET #
B

C:_PROJECTS_COMPLETED JOBS\12037_NORTH HANCOCK RESTRIPING\dwg\12037CA-NORTH HANCOCK.dwg, 8/12/2013 3:50:54 PM, pproctor