ATTACHMENT 1
WORK REFERENCES

Agency	
Address	
City,State,ZIP	
Contact Person	
Telephone	
Date(s) of Service	
Type of Service	
Comments:	

Agency	
Address	
City,State,ZIP	
Contact Person	
Telephone	
Date(s) of Service	
Type of Service	
Comments:	

Agency	
Address	
City,State,ZIP	
Contact Person	
Telephone	
Date(s) of Service	
Type of Service	
Comments:	

ATTACHMENT 2

SITE PLAN

Marsh Park Boat Ramp Improvements

Lake County, FL

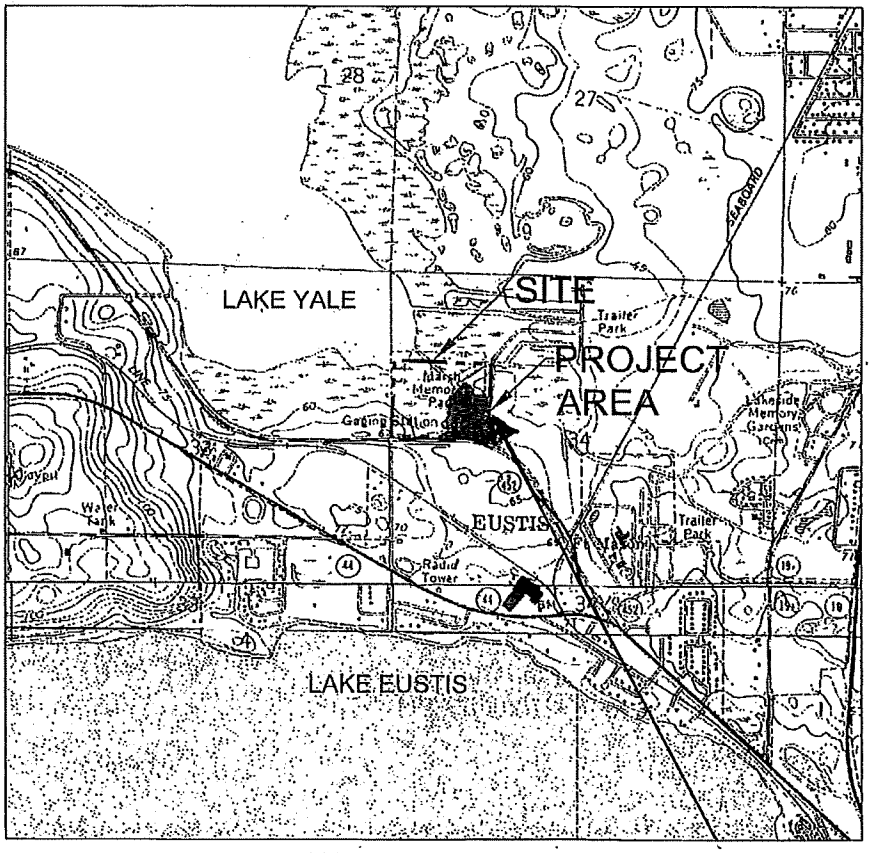

USGS QUAD MAP
SEC 34 - TWP 18S - RNG 26E
SCALE: 1" = 2000'

Marsh Park
36545 Yale Retreat R
Eustis, FL

EXHIBIT 'A'

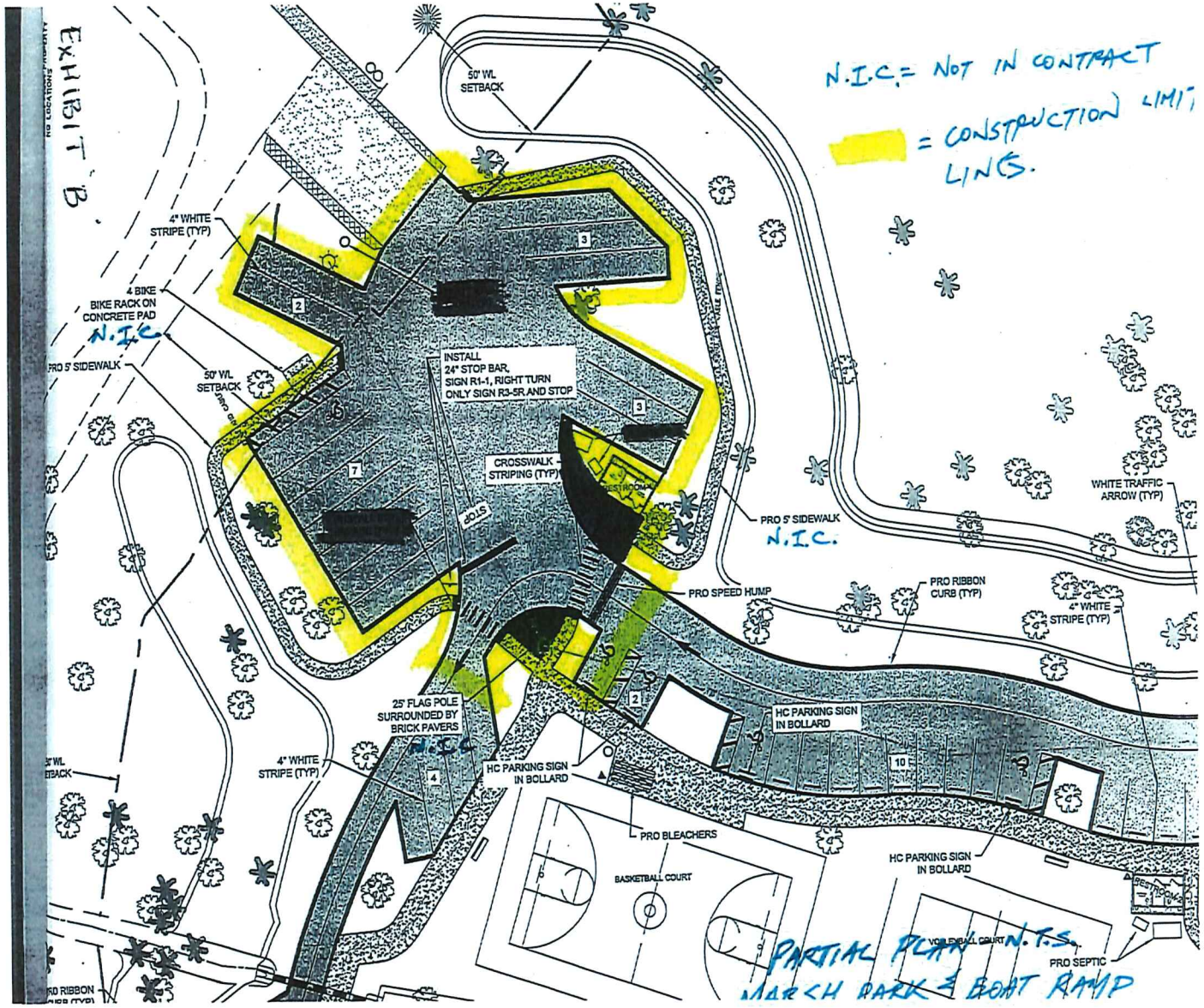
EXHIBIT 'B'
N.I.C. = NOT IN CONTRACT
= CONSTRUCTION LIMIT LINES.
50' WL SETBACK
4" WHITE STRIPE (TYP)
4 BIKE BIKE RACK ON CONCRETE PAD
N.I.C.
PRO 5' SIDEWALK
50' WL SETBACK
INSTALL 24" STOP BAR, SIGN R1-1, RIGHT TURN ONLY SIGN R3-5R AND STOP
CROSSWALK STRIPING (TYP)
STOP
PRO 5' SIDEWALK
N.I.C.
WHITE TRAFFIC ARROW (TYP)
PRO SPEED HUMP
PRO RIBBON CURB (TYP)
4" WHITE STRIPE (TYP)
25' FLAG POLE SURROUNDED BY BRICK PAVERS
N.I.C.
4" WHITE STRIPE (TYP)
HC PARKING SIGN IN BOLLARD
HC PARKING SIGN IN BOLLARD
PRO BLEACHERS
BASKETBALL COURT
HC PARKING SIGN IN BOLLARD
PRO SEPTIC
PARTIAL PLAN N.T.S.
MARCH PARK & BOAT RAMP

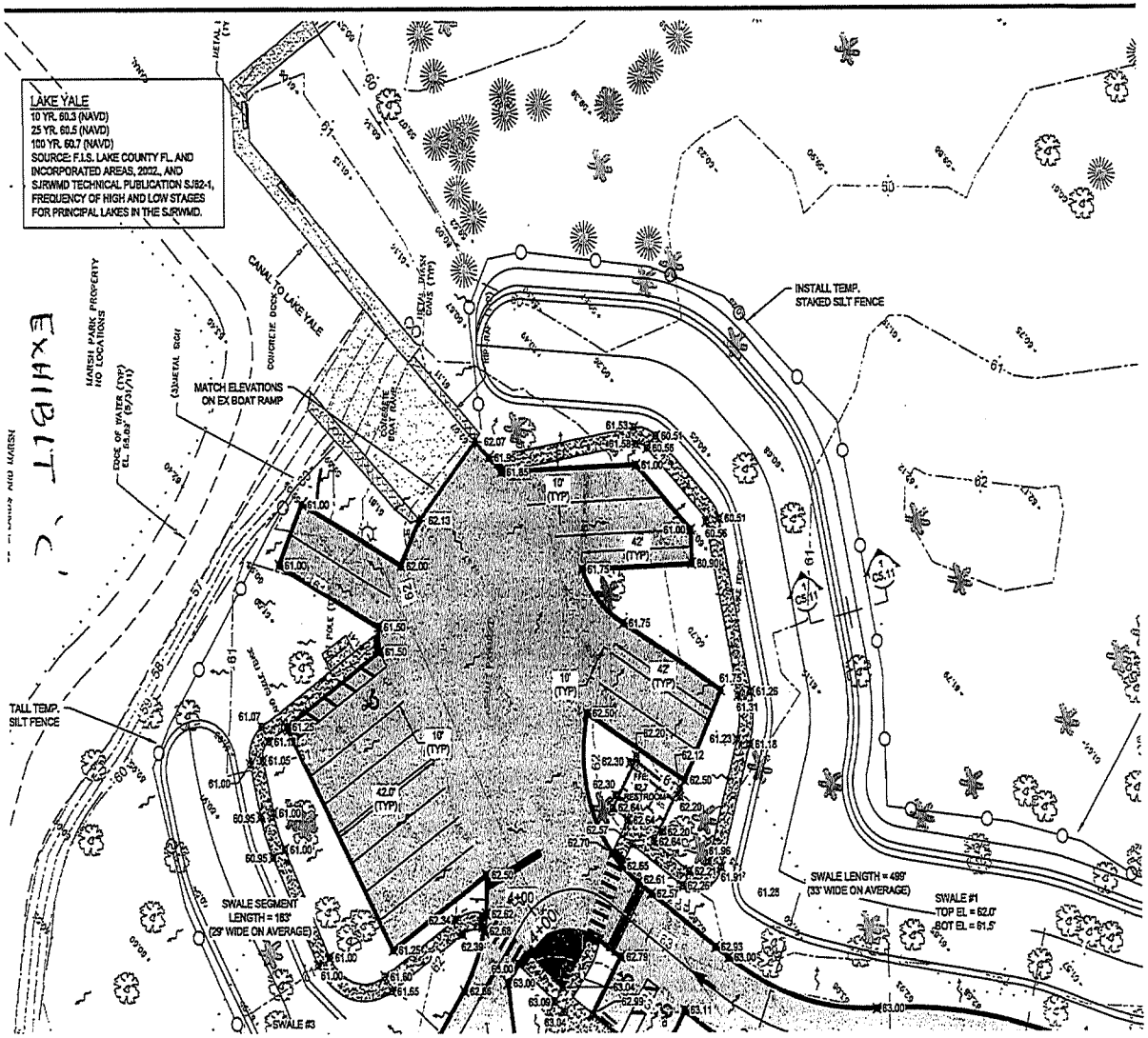
LAKE YALE
10 YR. 60.3 (NAVD)
25 YR. 60.5 (NAVD)
100 YR. 60.7 (NAVD)
SOURCE: F.I.S. LAKE COUNTY FL. AND INCORPORATED AREAS, 2002., AND SJRWMD TECHNICAL PUBLICATION SJ82-1, FREQUENCY OF HIGH AND LOW STAGES FOR PRINCIPAL LAKES IN THE SJRWMD.
CANAL TO LAKE YALE
MATCH ELEVATIONS ON EX BOAT RAMP
INSTALL TEMP. STAKED SILT FENCE
TALL TEMP. SILT FENCE
SWALE SEGMENT LENGTH = 183' (29' WIDE ON AVERAGE)
SWALE LENGTH = 499' (33' WIDE ON AVERAGE)
SWALE #1 TOP EL = 62.0' BOT EL = 61.5'
SWALE #3
10' (TYP)
42' (TYP)
42.0' (TYP)
RESTROOM
EXHIBIT 'C'

Marsh Park Boat Ramp Improvements

Lake County, FL

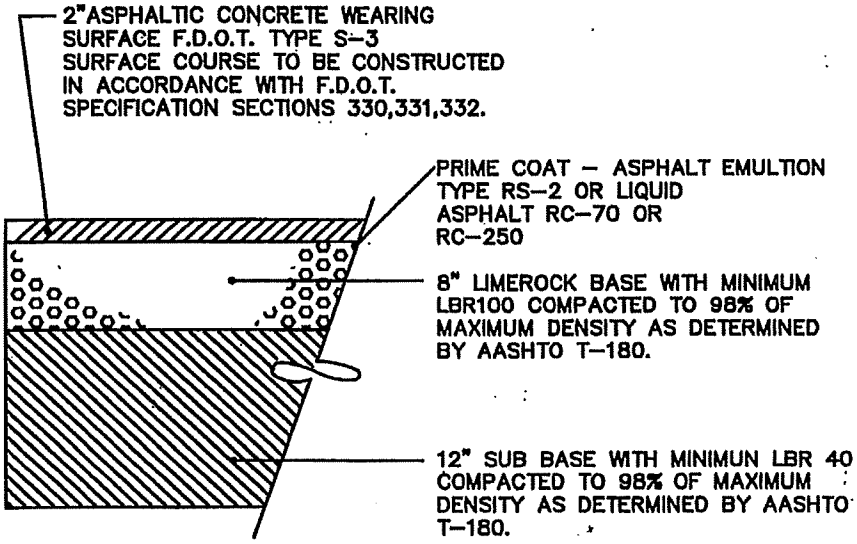

NEW ASPHALT PAVING

N.T.S.

EXHIBIT 'D'

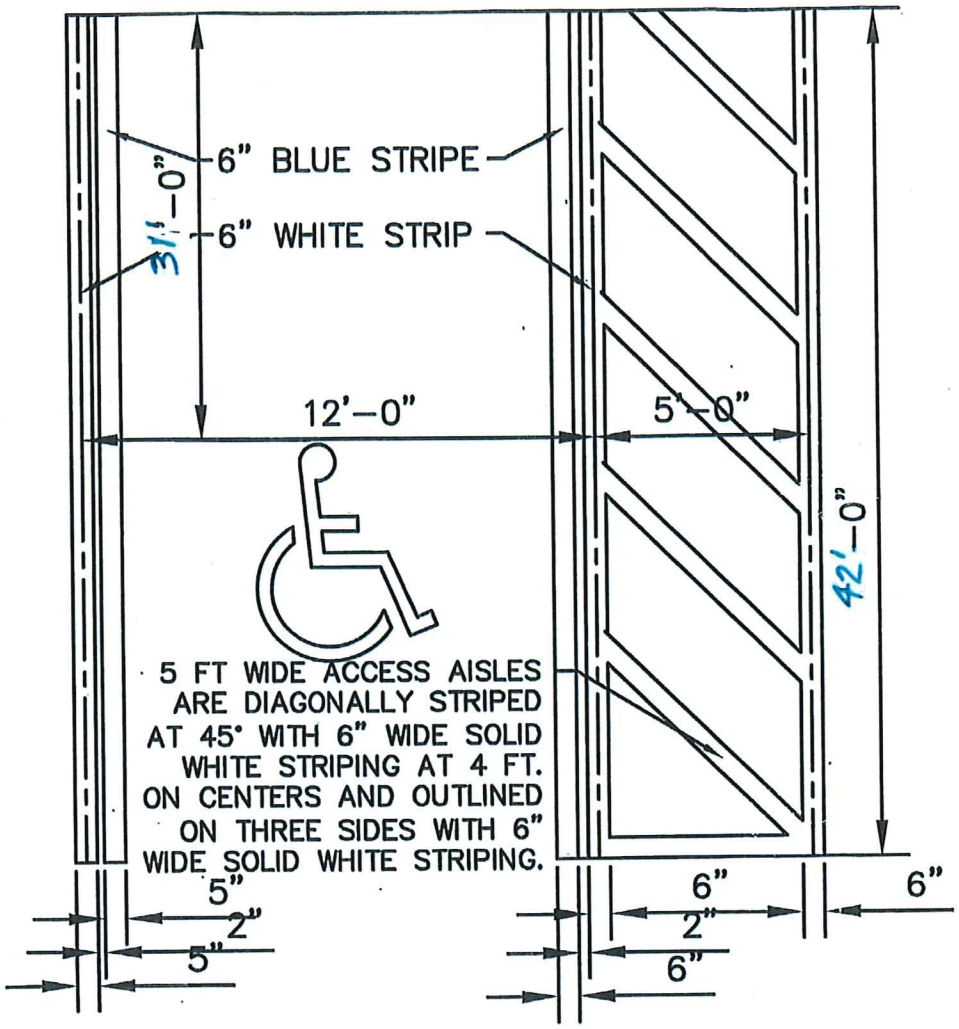

HANDICAP PARKING SIGNAGE

NTS

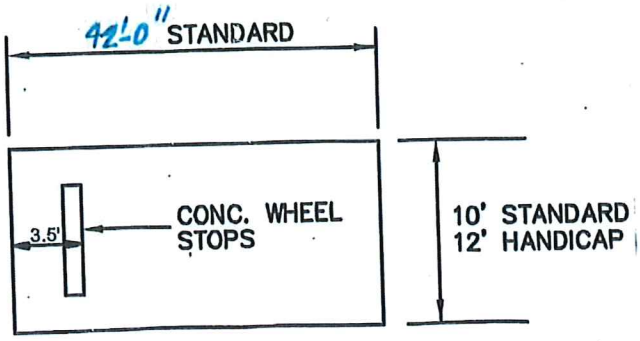

PARKING SPACE DETAIL

EXHIBIT 'E'

OPTION NO. 1

Ribbon curb along the entire exterior edge of the new and resurfaced asphalt pavement.

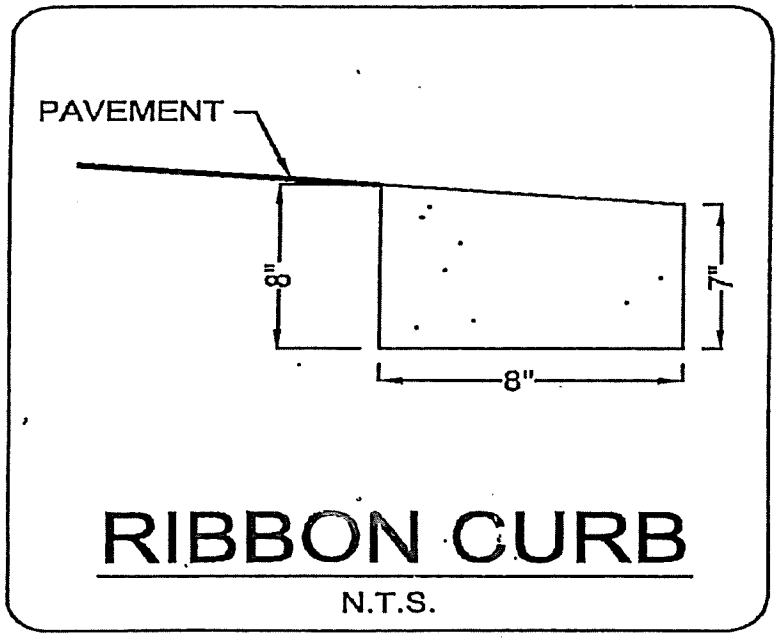

4 FT