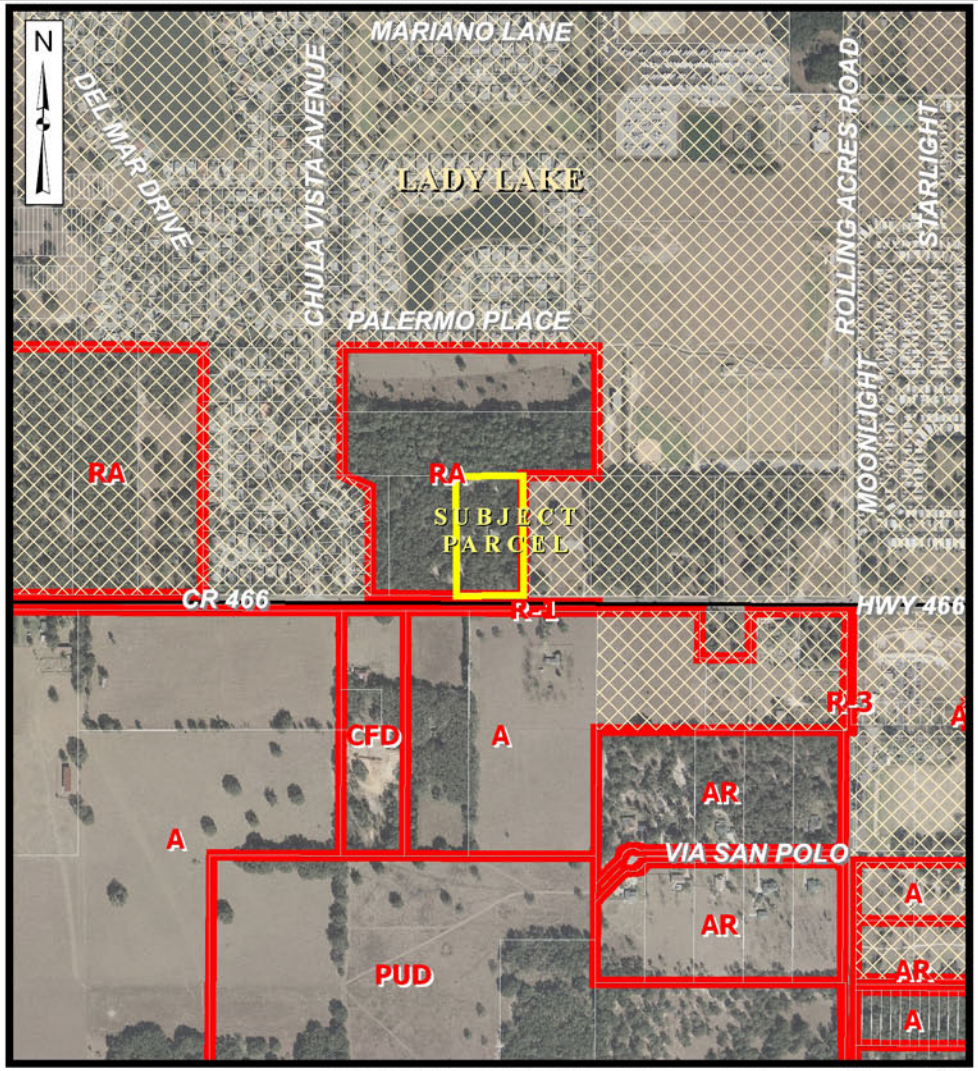


## CURRENT ZONING

RA - RANCHETTE

0 500 1,000
FEET

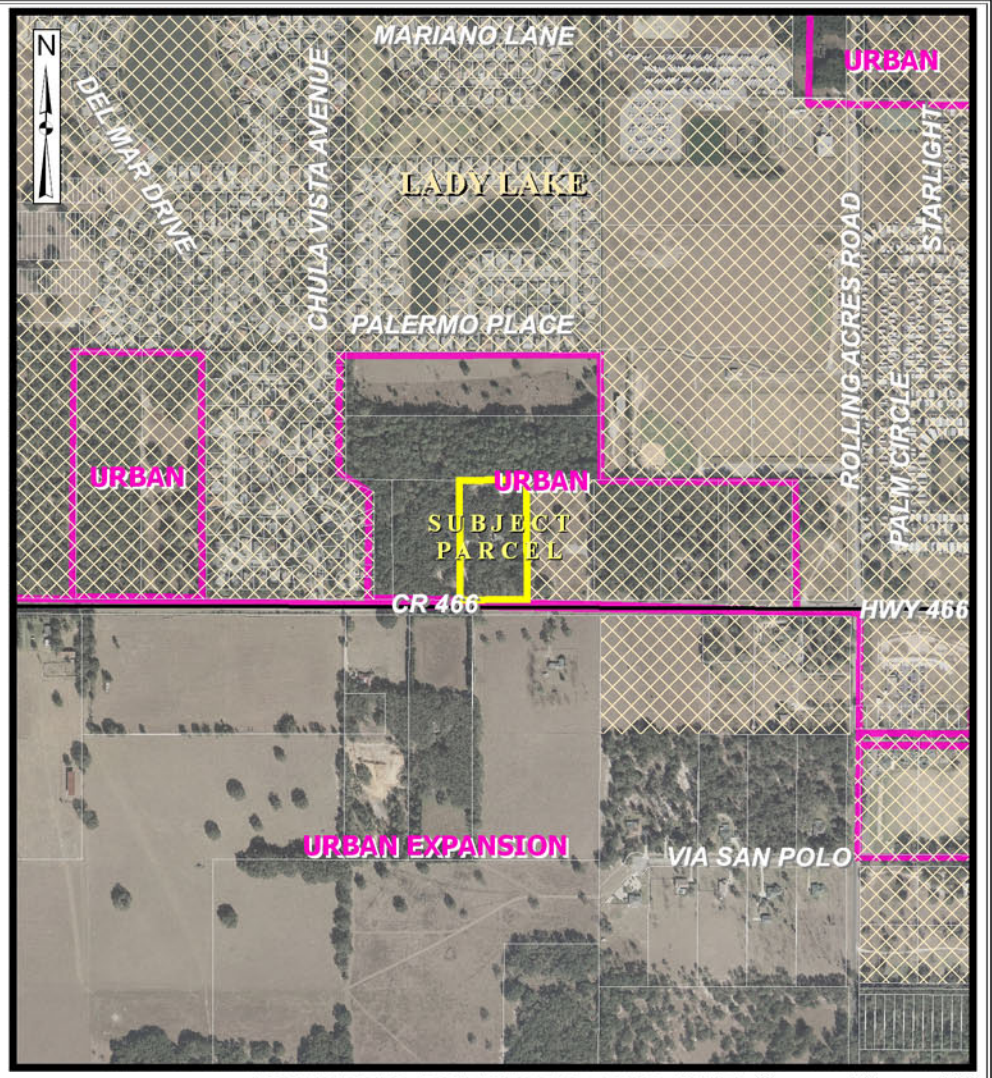


## ADOPTED FUTURE LAND USE

URBAN

0 500 1,000
FEET

**ONSI DERIAS**

CASE LOCATION:
18-18-24

PH#:
X-X-X

REQUESTING:
RANCHETTE (RA) TO PLANNED COMMERCIAL (CP)

ZONING
LAND USE
SUBJECT PARCEL

*DATA SOURCES:*
Lake County GIS Department; Planimetrics, 2006 Aerial Image, Data Compilation and Map production compliments of the Growth Management Department, Planning and Development Services.

This map product was prepared from a Geographic Information System established by the Lake County Board of County Commissioners. Its employees, agents and personnel, make no warranty as to its accuracy, and in particular its accuracy as to labeling, dimensions, contours, property boundaries, or placement or location of any map features thereon. The Lake County Board of County Commissioners, its employees, agents and personnel MAKE NO WARRANTY OF MERCHANTABILITY OR WARRANTY FOR FITNESS OF USE FOR A PARTICULAR PURPOSE EXPRESS OR IMPLIED WITH RESPECT TO THIS MAP PRODUCT. Independent verification of all data contained on this map product should be obtained by any user of this map.

MAP COMPOSITION:
JULY 2007

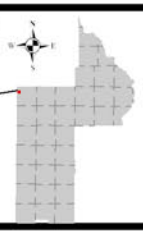


LAKE COUNTY
FLORIDA

G:\Data\Comprehensive_GIS\CountyMaps\CurrentPlanning\Zoning\StaffReports\PH12_07_2_Griffith.mxd