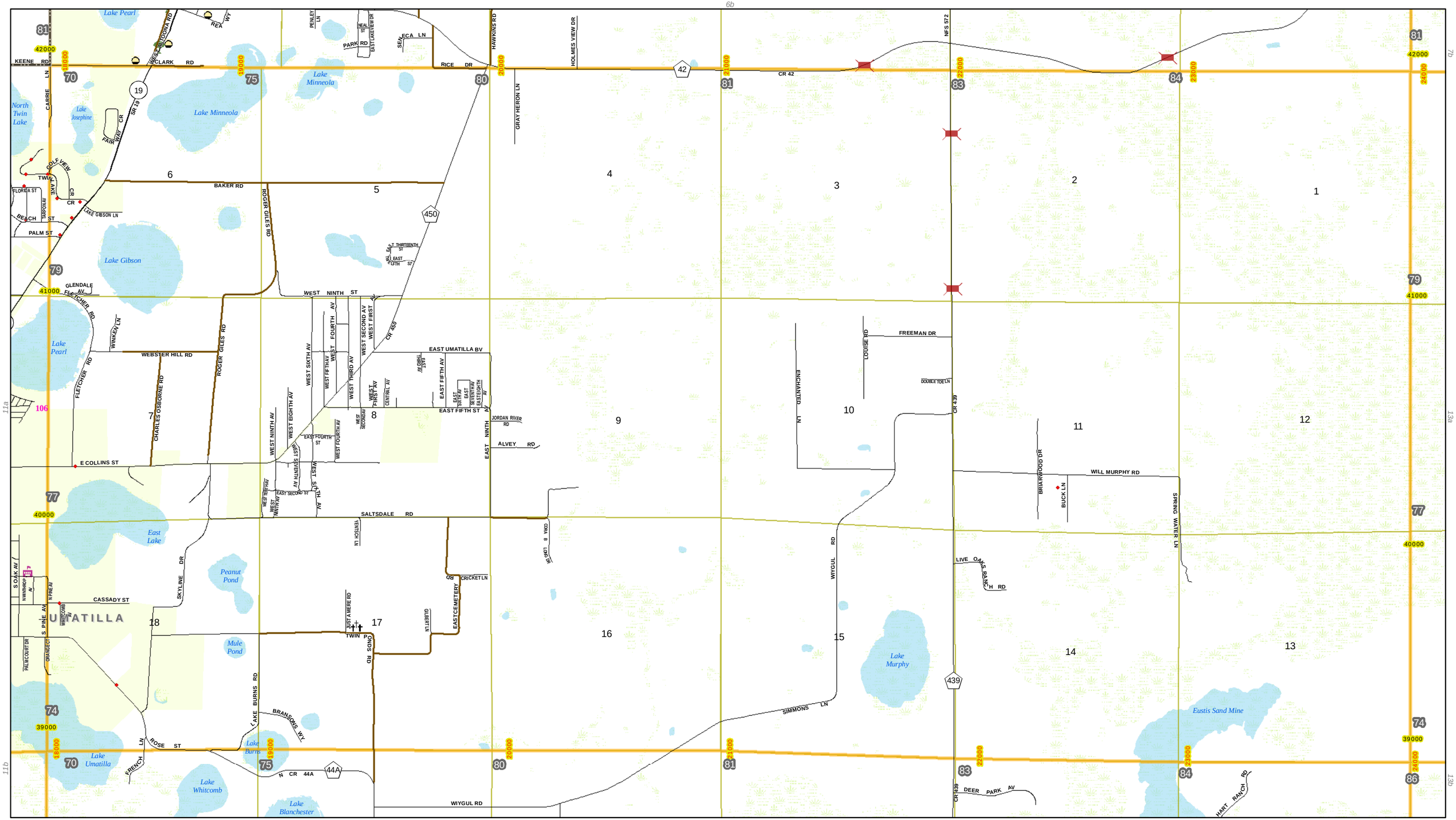

Legend

Streets
- Non County Maintained
- State Road
- Highway, Interstate & Turnpike
- Clay

Road Shields
County Road · State Road · US Highway

25000 Horizontal Address
25000 Vertical Address
80 Street Grid

County Boundary
Mapbook Grid
Section Lines
Lakes
Wetlands

Boat Ramp
Schools
Park
Existing Trails
Cemetery
090 Mobile Home Park
Bridge
Railroad

Fire Stations
Fire Hydrants

Water Supply
SOURCE
Aboveground Tank
Dry Hydrant
Private Well
Static
Underground Tank

Jurisdiction
CITY
ASTATULA
CLERMONT
EUSTIS
FRUITLAND PARK
GROVELAND
HOWEY-IN-THE-HILLS
LADY LAKE
LEESBURG
MASCOTTE
MINNEOLA
MONTVERDE
MOUNT DORA
TAVARES
UMATILLA

LAKE COUNTY FLORIDA

Lake County Fire Mapbook Series

Lake County, Florida

N

1 inch equals 2,000 feet

2,000 0 2,000 Feet

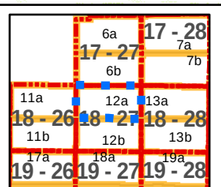

Township-Range

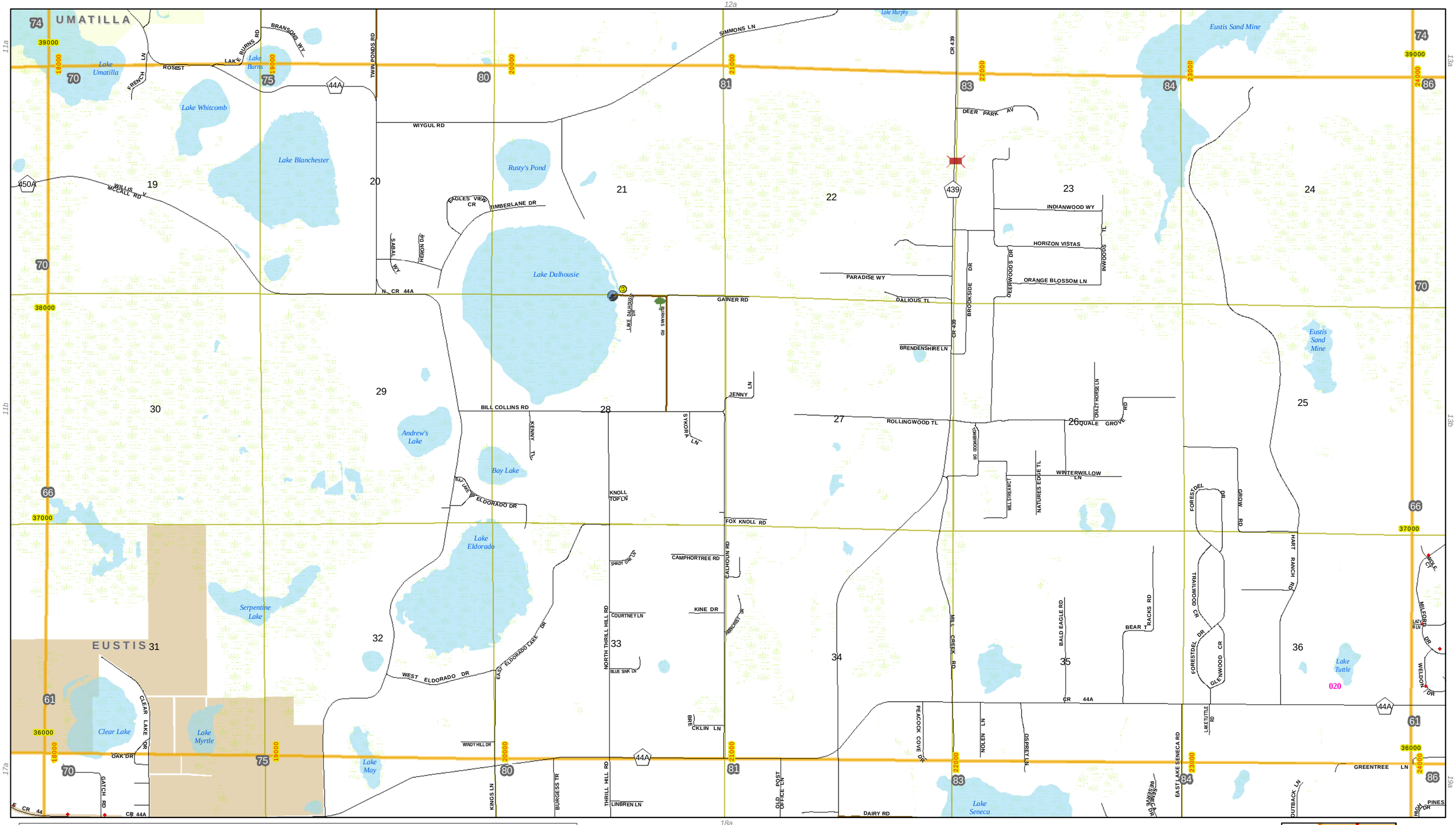
12a
11a
13a
11b
13b
17a
18a
19a
UMATILLA
EUSTIS
Lake Umatilla
Lake Burns
Lake Whitcomb
Lake Blanchester
Rusty's Pond
Lake Dalhousie
Eustis Sand Mine
Andrew's Lake
Bay Lake
Lake Eldorado
Serpentine Lake
Clear Lake
Lake Myrtle
Lake May
Lake Seneca
Lake Tuttle
Lake Murphy
SIMMONS LN
WIYGUL RD
TWIN PONDS RD
BRANSONS WY
LAKE BURNS RD
ROSEST
FRENCH LN
WILLIS MCCALL RD
EAGLES VIEW CR
TIMBERLANE DR
SABAL WY
HERON DR
N CR 44A
GAINER RD
LAKE DALHOUSIE DR
BIRKHAS RD
BILL COLLINS RD
KENNY TL
JENNY LN
SYKORA LN
BAY LAKE DR
ELDORADO DR
KNOLL TOP LN
FOX KNOLL RD
SHADY OAK DR
CAMPHORTREE RD
CALHOUN RD
KINE DR
COURTNEY LN
NORTH THRILL HILL RD
BLUE SNK LN
WEST ELDORADO DR
EAST ELDORADO CARE DR
WINDY HILL DR
THRILL HILL RD
LINBREN LN
KINGS LN
BURGESS TR
OLD POST OFFICE LN
DAIRY RD
CLEAR LAKE DR
OAK DR
GATCH RD
CR 44A
E CR 44
CR 439
DEER PARK AV
INDIANWOOD WY
HORIZON VISTAS
ORANGE BLOSSOM LN
PARADISE WY
DALIOUS TL
BROOKSIDE DR
DEERWOODS DR
INWOODS TL
BRENDENSHIRE LN
CRAZY HORSE LN
QUALE GROVE RD
ROLLINGWOOD TL
CHAMBWOOD DR
WILLSTREAM CT
NATURES EDGE TL
WINTERWILLOW LN
FORESTDEL DR
GROW RD
HART RANCH RD
TRAILWOOD CR
FORESTDEL DR
GLENWOOD CR
BALD EAGLE RD
BEAR TRACKS RD
MILL CREEK RD
PEACOCK COVE DR
NOLEN LN
OSPREY LN
LAKE TUTTLE RD
EAST LAKE SENECA RD
RESERVE PARK DR
OUTBACK LN
GREENTREE LN
MILFORD DR
LAZY BLN
WELDON DR
HIGH PINES DR
020
Legend
Streets
Non County Maintained
State Road
Highway, Interstate & Turnpike
Clay
Road Shields
County Road
State Road
US Highway
25000 Horizontal Address
25000 Vertical Address
30 Street Grid
County Boundary
Mapbook Grid
Section Lines
Lakes
Wetlands
Boat Ramp
Schools
Park
Existing Trails
Cemetery
090 Mobile Home Park
Bridge
Railroad
Fire Stations
Fire Hydrants
Water Supply
SOURCE
Aboveground Tank
Dry Hydrant
Private Well
Static
Underground Tank
Jurisdiction
CITY
ASTATULA
CLERMONT
EUSTIS
FRUITLAND PARK
GROVELAND
HOWEY-IN-THE-HILLS
LADY LAKE
LEESBURG
MASCOTTE
MINNEOLA
MONTVERDE
MOUNT DORA
TAVARES
UMATILLA
LAKE COUNTY
FLORIDA
Lake County Fire
Mapbook Series
Lake County, Florida
FIRE RESCUE
N
1 inch equals 2,000 feet
Feet
2,000
0
2,000
17 - 27
18 - 26
18 - 27
18 - 28
19 - 26
19 - 27
19 - 28
Township-Range