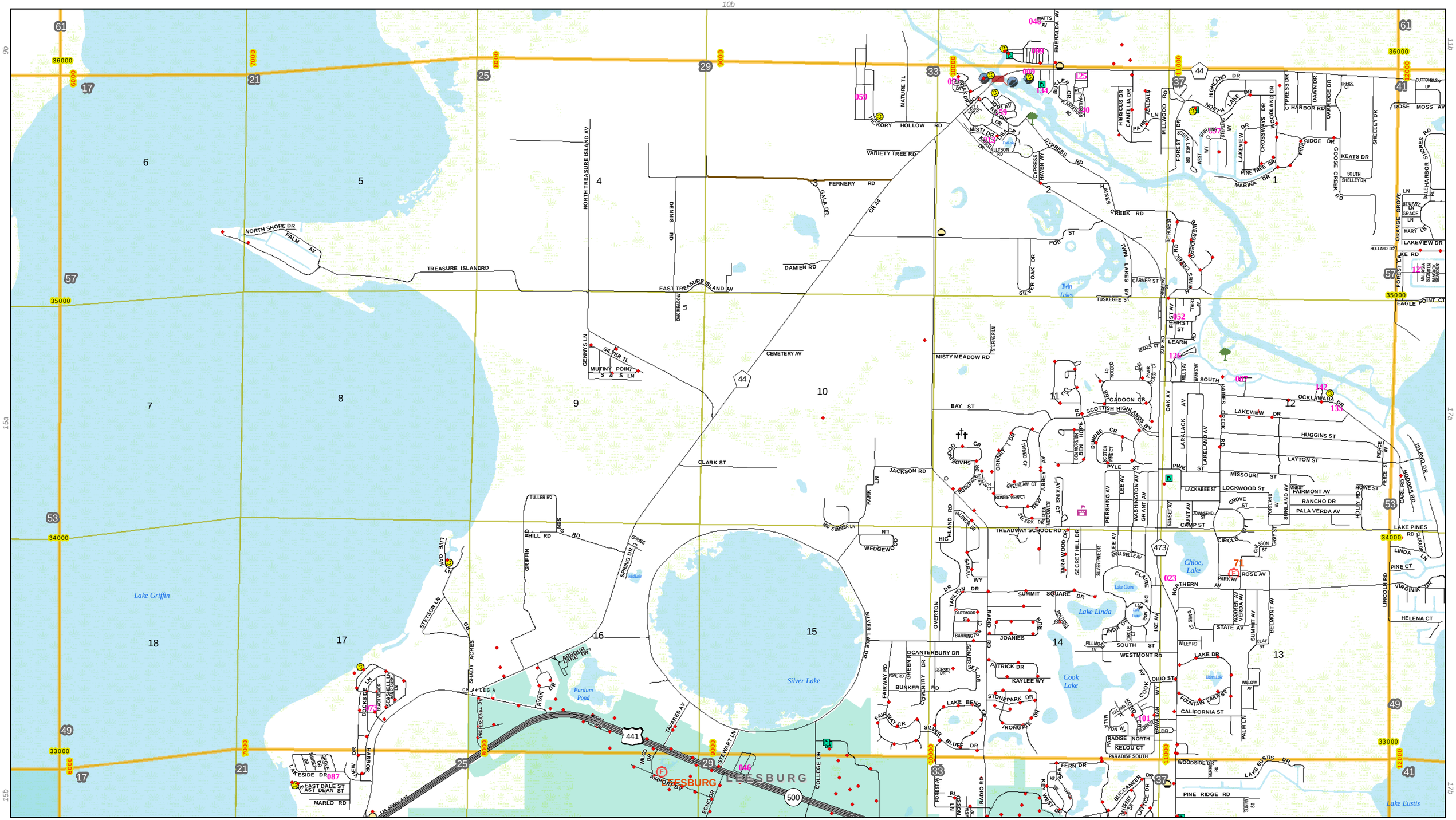

Legend

Streets
- Non County Maintained
- State Road
- Highway, Interstate & Turnpike
- Clay

Road Shields
- County Road
- State Road
- US Highway

- 25000 Horizontal Address
- 25000 Vertical Address
- 30 Street Grid
- County Boundary
- Mapbook Grid
- Section Lines
- Lakes
- Wetlands
- Boat Ramp
- Schools
- Park
- Existing Trails
- Cemetery
- 090 Mobile Home Park
- Bridge
- Railroad
- Fire Stations
- Fire Hydrants

Water Supply
SOURCE
- Aboveground Tank
- Dry Hydrant
- Private Well
- Static
- Underground Tank

Jurisdiction
CITY
- ASTATULA
- CLERMONT
- EUSTIS
- FRUITLAND PARK
- GROVELAND
- HOWEY-IN-THE-HILLS
- LADY LAKE
- LEESBURG
- MASCOTTE
- MINNEOLA
- MONTVERDE
- MOUNT DORA
- TAVARES
- UMATILLA

LAKE COUNTY FLORIDA

Lake County Fire Mapbook Series

Lake County, Florida

N

1 inch equals 2,000 feet

2,000 0 2,000 Feet

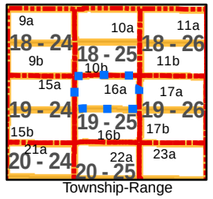

Township-Range

Legend

Streets
- Non County Maintained
- State Road
- Highway, Interstate & Turnpike
- Clay

Road Shields
County Road · State Road · US Highway

25000 Horizontal Address
25000 Vertical Address
30 Street Grid

County Boundary
Mapbook Grid
Section Lines
Lakes
Wetlands

Boat Ramp
Schools
Park
Existing Trails
Cemetery
090 Mobile Home Park
Bridge
Railroad

Fire Stations
Fire Hydrants

Water Supply
SOURCE
Aboveground Tank
Dry Hydrant
Private Well
Static
Underground Tank

Jurisdiction
CITY
ASTATULA
CLERMONT
EUSTIS
FRUITLAND PARK
GROVELAND
HOWEY-IN-THE-HILLS
LADY LAKE
LEESBURG
MASCOTTE
MINNEOLA
MONTVERDE
MOUNT DORA
TAVARES
UMATILLA

LAKE COUNTY FLORIDA

Lake County Fire Mapbook Series

Lake County, Florida

N

1 inch equals 2,000 feet

2,000 0 2,000 Feet

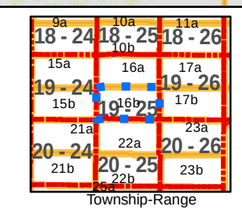

Township-Range