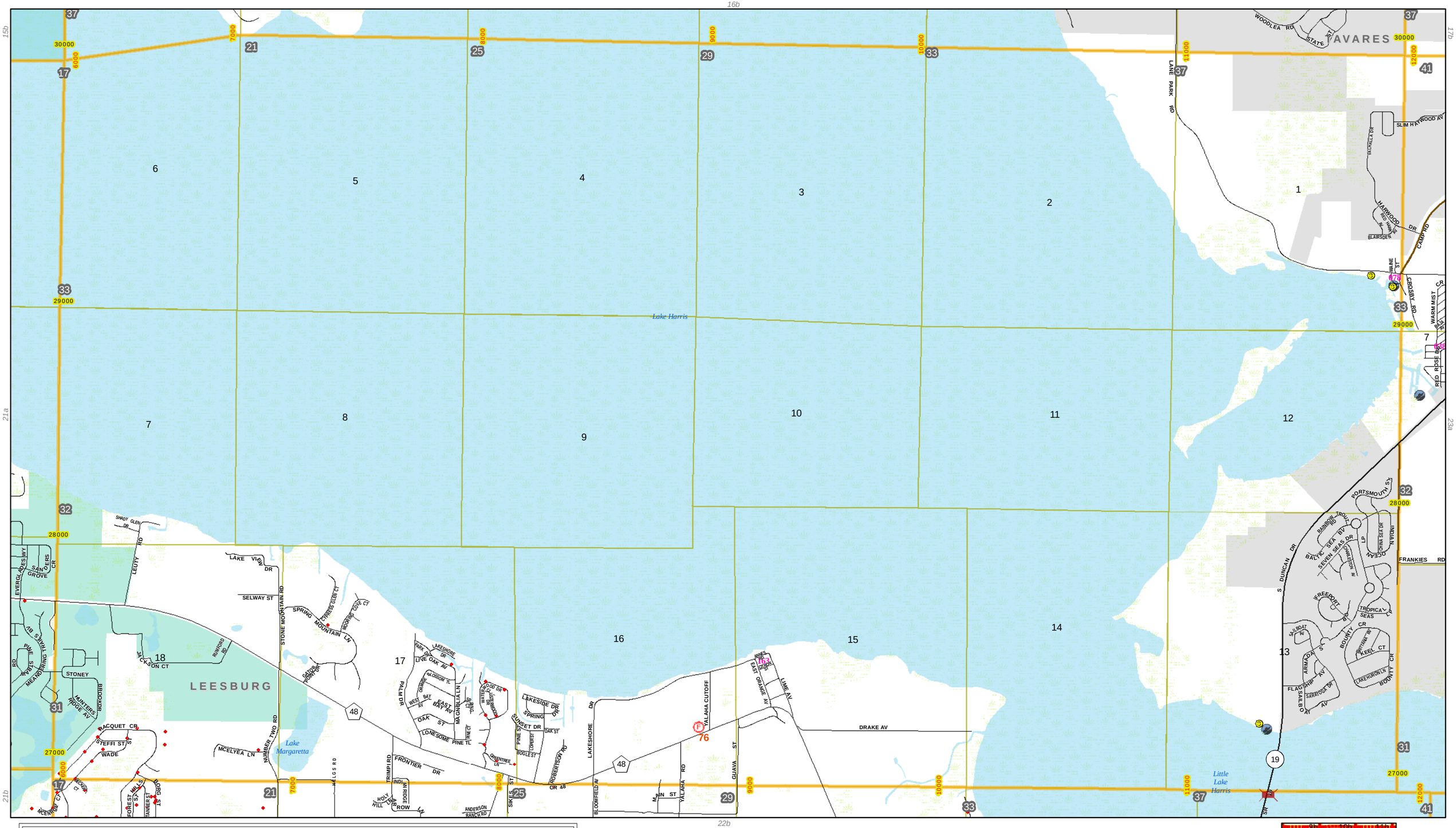
16b
15b
17b
21a
23a
21b
22b
AVARES
LEESBURG
Lake Harris
Lake Margaretta
Little Lake Harris
WOODLEA RD
STATE RD 19
LANE PARK RD
SLIM HAYWOOD AV
HARWOOD DR
CAMP RD
BLAIRSDEN
CROSBY RD
WARM MIST CR
RED ROSE DR
PORTSMOUTH ST
FRANKIES RD
S DUNCAN DR
DRAKE AV
YALAHA CUTOFF
LAKESHORE DR
BLOOMFIELD AV
GUAVA ST
MAIN ST
YALAHA RD
EAST ORANGE AV
LIME AV
ROBERTSON RD
SUNSET DR
LAKESIDE DR
SPRING
OAK ST
LONESOME
PINE TL
FRONTIER DR
TRIMPI RD
ANDERSON RANCH RD
SIMS ST
MCELYEA LN
NUMBER TWO RD
STONE MOUNTAIN RD
SELWAY ST
LAKE VIEW DR
LEUTY RD
SHADY GLEN DR
JACKSON CT
STONEY
BROOKSIDE
HUNTERS RIDGE AV
MEANDERING WAY
PINE ST
EVERGLADES WY
SANDERS GROVE CR
STEFFI ST
WADE
MCEWEN CT
FOREST HILLS ST
TANNER ST
BORG ST
MELGS RD
CR 48
48
19
76
Legend
Streets
Non County Maintained
State Road
Highway, Interstate & Turnpike
Clay
Road Shields
County Road
State Road
US Highway
25000 Horizontal Address
25000 Vertical Address
30 Street Grid
County Boundary
Mapbook Grid
Section Lines
Lakes
Wetlands
Boat Ramp
Schools
Park
Existing Trails
Cemetery
090 Mobile Home Park
Bridge
Railroad
Fire Stations
Fire Hydrants
Water Supply
SOURCE
Aboveground Tank
Dry Hydrant
Private Well
Static
Underground Tank
Jurisdiction
CITY
ASTATULA
CLERMONT
EUSTIS
FRUITLAND PARK
GROVELAND
HOWEY-IN-THE-HILLS
LADY LAKE
LEESBURG
MASCOTTE
MINNEOLA
MONTVERDE
MOUNT DORA
TAVARES
UMATILLA
LAKE COUNTY FLORIDA
Lake County Fire Mapbook Series
Lake County, Florida
FIRE RESCUE
N
1 inch equals 2,000 feet
2,000 0 2,000 Feet
9b 10b 11b
15a 16a 17a
19 - 24 19 - 25 19 - 26
15b 16b 17b
21a 22a 23a
20 - 24 20 - 25 20 - 26
21b 22b 23b
24a 25a 26a
25b 21 - 26
Township-Range

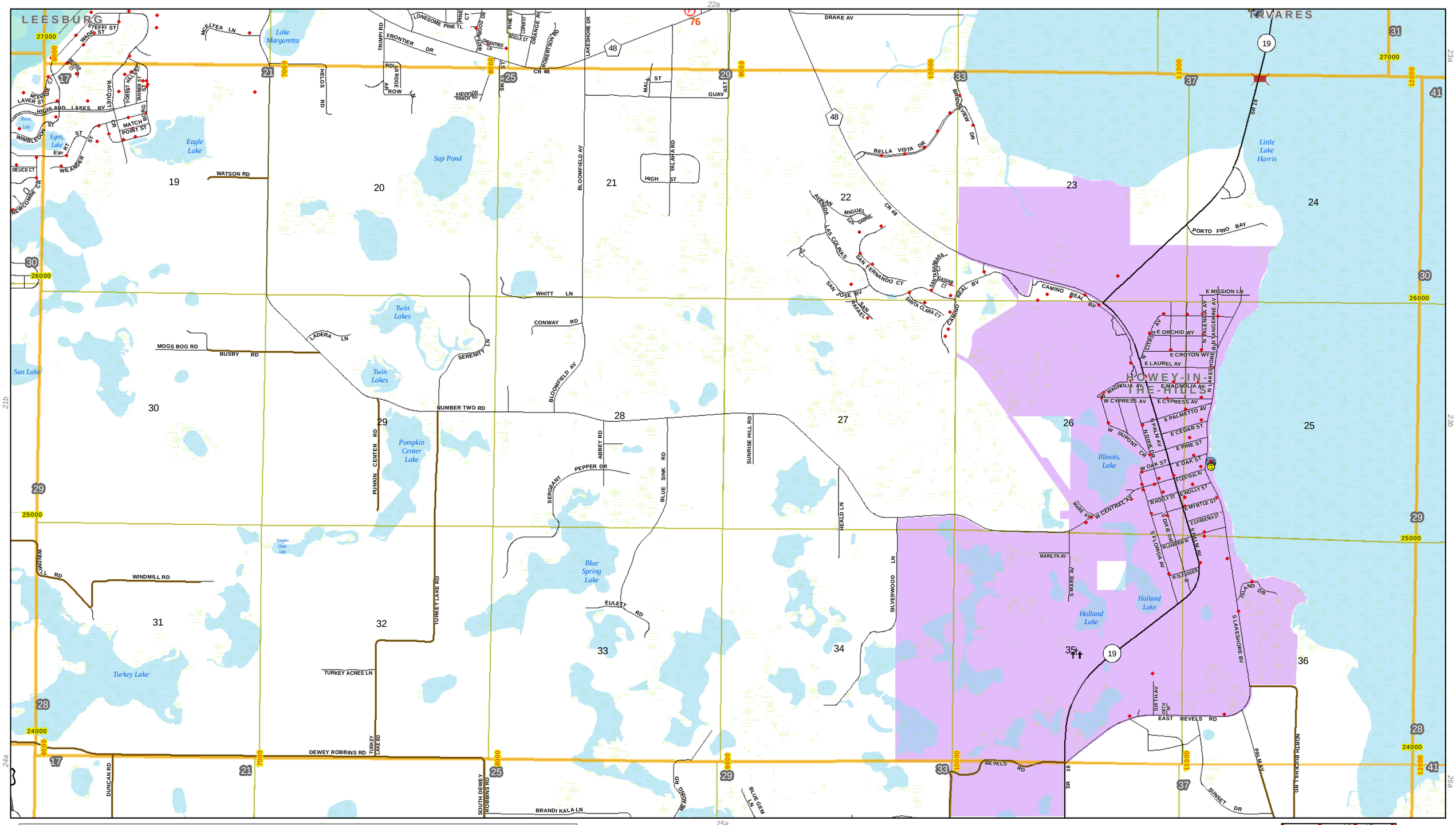

Legend

Streets
- Non County Maintained
- State Road
- Highway, Interstate & Turnpike
- Clay

Road Shields
County Road · State Road · US Highway

25000 Horizontal Address
25000 Vertical Address
30 Street Grid

County Boundary
Mapbook Grid
Section Lines
Lakes
Wetlands

Boat Ramp
Schools
Park
Existing Trails
Cemetery
090 Mobile Home Park
Bridge
Railroad

Fire Stations
Fire Hydrants

Water Supply
SOURCE
Aboveground Tank
Dry Hydrant
Private Well
Static
Underground Tank

Jurisdiction
CITY
ASTATULA
CLERMONT
EUSTIS
FRUITLAND PARK
GROVELAND
HOWEY-IN-THE-HILLS
LADY LAKE
LEESBURG
MASCOTTE
MINNEOLA
MONTVERDE
MOUNT DORA
TAVARES
UMATILLA

LAKE COUNTY FLORIDA

Lake County Fire Mapbook Series

Lake County, Florida

N

1 inch equals 2,000 feet

2,000 0 2,000 Feet

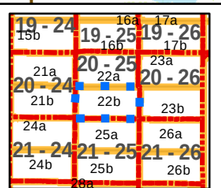

Township-Range