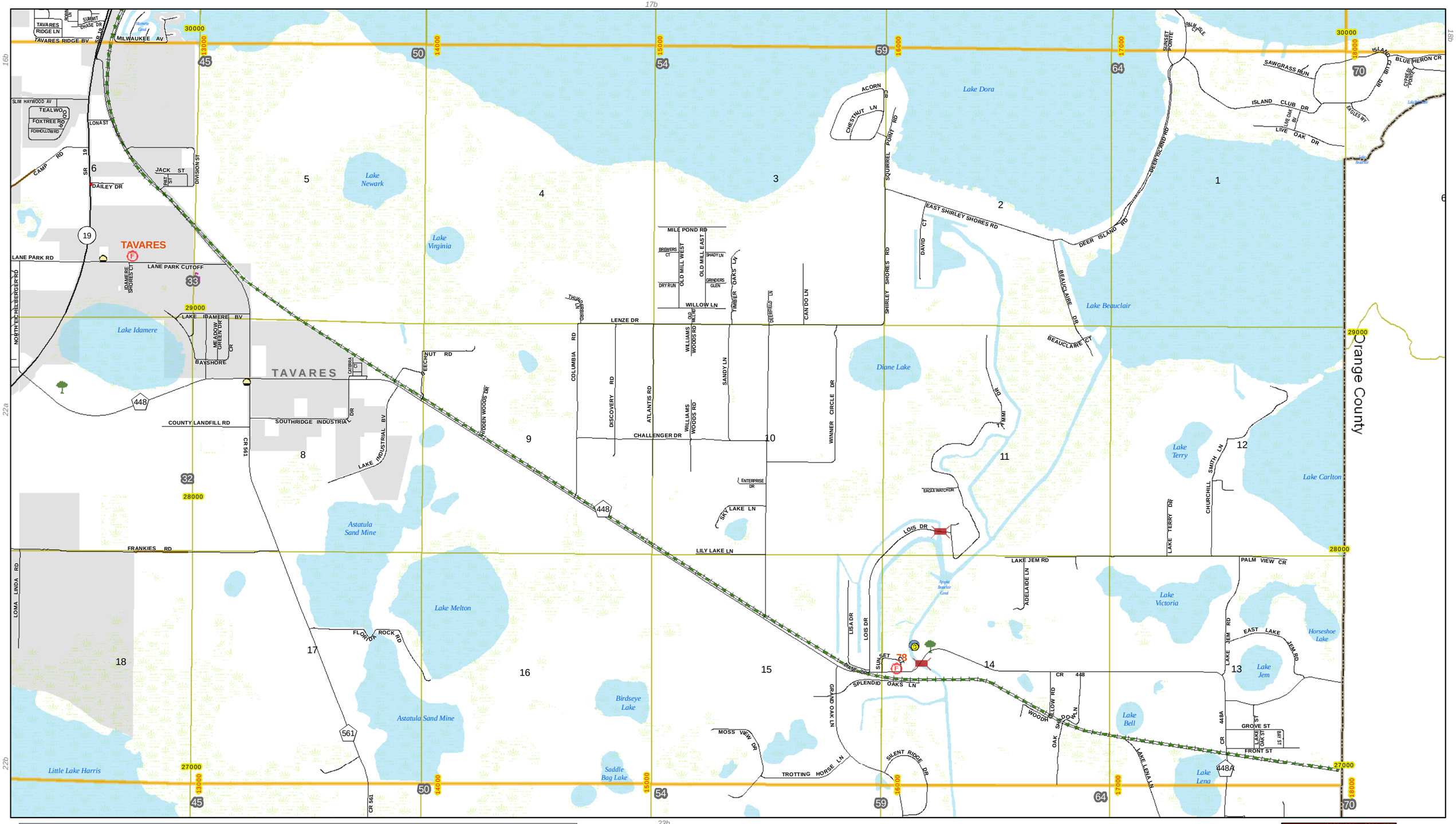

Legend

Streets
- Non County Maintained
- State Road
- Highway, Interstate & Turnpike
- Clay

Road Shields
County Road · State Road · US Highway

25000 Horizontal Address
25000 Vertical Address
60 Street Grid

County Boundary
Mapbook Grid
Section Lines
Lakes
Wetlands

Boat Ramp
Schools
Park
Existing Trails
Cemetery
090 Mobile Home Park
Bridge
Railroad

Fire Stations
Fire Hydrants

Water Supply
SOURCE
Aboveground Tank
Dry Hydrant
Private Well
Static
Underground Tank

Jurisdiction
CITY
ASTATULA
CLERMONT
EUSTIS
FRUITLAND PARK
GROVELAND
HOWEY-IN-THE-HILLS
LADY LAKE
LEESBURG
MASCOTTE
MINNEOLA
MONTVERDE
MOUNT DORA
TAVARES
UMATILLA

LAKE COUNTY FLORIDA

Lake County Fire Mapbook Series

Lake County, Florida

N

1 inch equals 2,000 feet

2,000 0 2,000 Feet

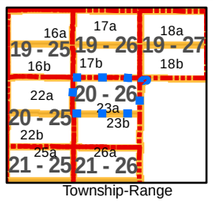

Township-Range

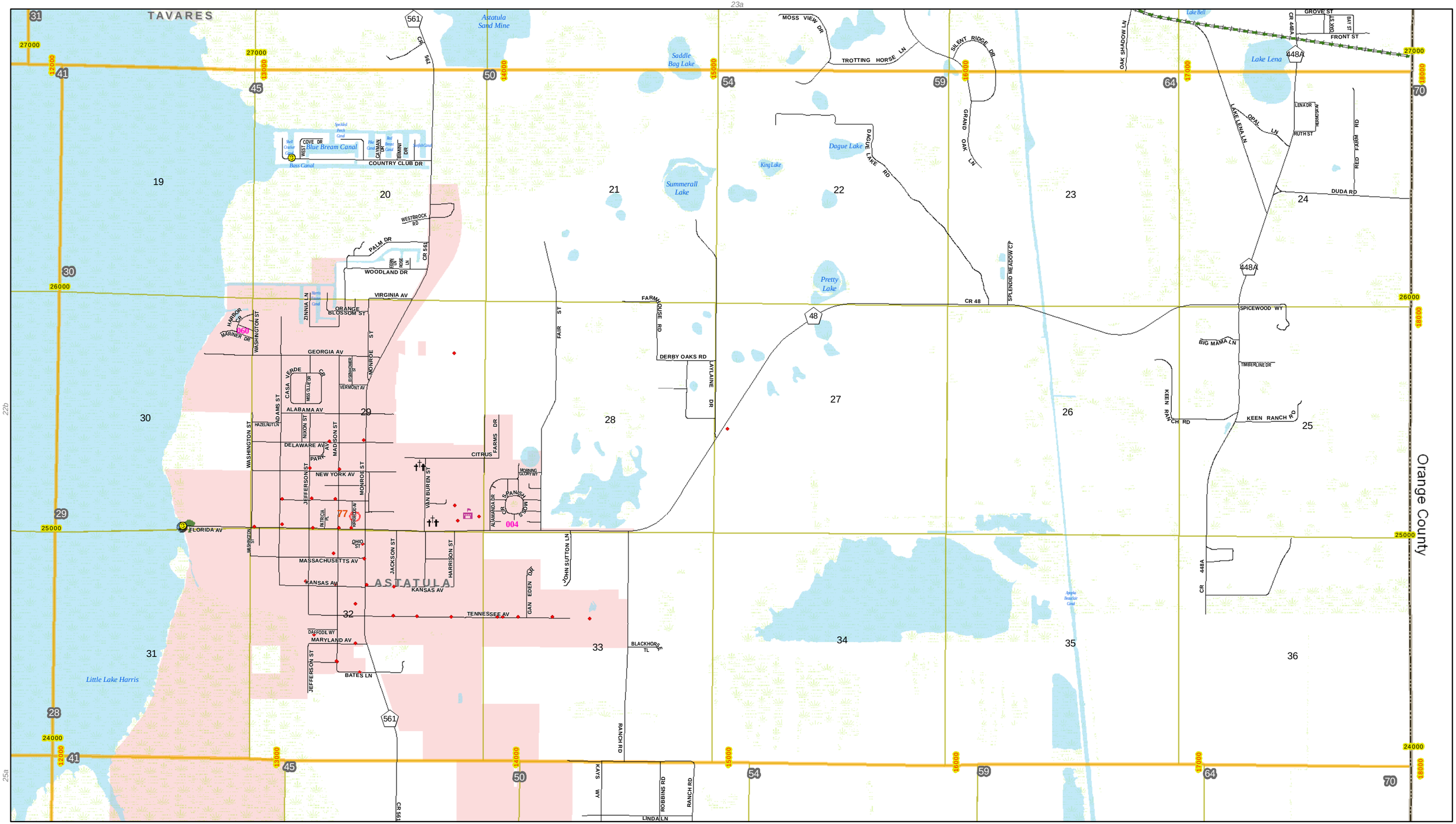

LAKE COUNTY FLORIDA

Lake County Fire Mapbook Series

Lake County, Florida

N

1 inch equals 2,000 feet
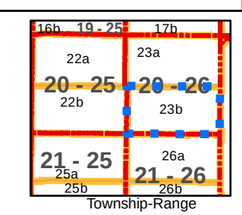
2,000 0 2,000 Feet