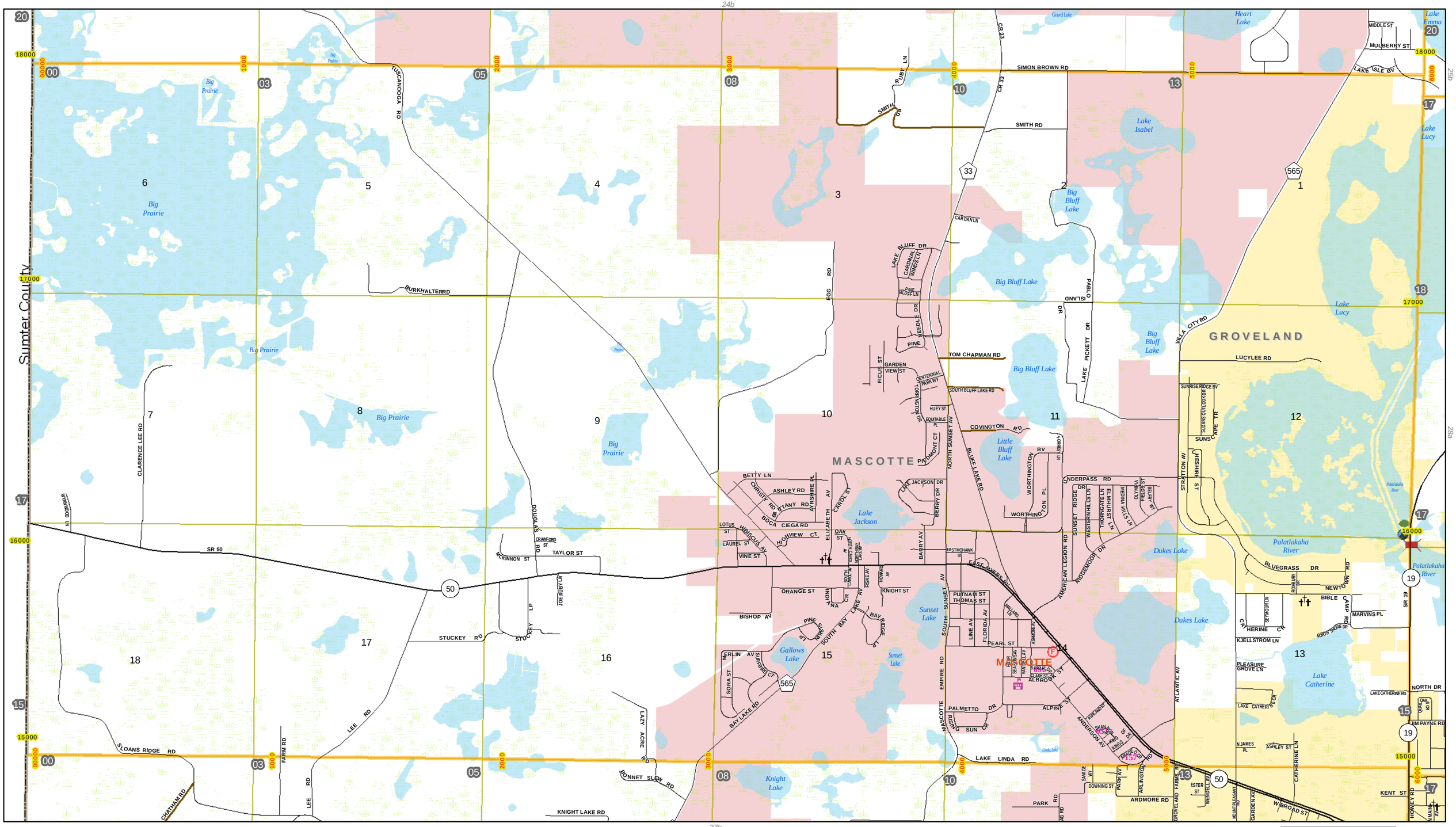
24b
25b
28a
27b
Sumter County
MASCOTTE
GROVELAND
Big Prairie
Big Bluff Lake
Little Bluff Lake
Lake Isabel
Heart Lake
Lake Emma
Lake Lucy
Lake Jackson
Sunset Lake
Gallows Lake
Knight Lake
Dukes Lake
Lake Catherine
Palatlakaha River
SIMON BROWN RD
SMITH RD
TOM CHAPMAN RD
SOUTH BLUFF LAKE RD
COVINGTON RD
LUCYLEE RD
VILLA CITY RD
LAKE ISLE BV
MIDDLE ST
MULBERRY ST
SR 50
STUCKEY RD
TAYLOR ST
BURKHALTER RD
CLARENCE LEE RD
SLOANS RIDGE RD
KNIGHT LAKE RD
BAY LAKE RD
LAKE LINDA RD
ARDMORE RD
PARK RD
W BROAD ST
KENT ST
NORTH DR
JIM PAYNE RD
SR 19
STRATTON AV
ATLANTIC AV
BLUE LAKE RD
NORTH SUNSET AV
SOUTH SUNSET AV
EMPIRE RD
MASCOTTE BLVD
AMERICAN LEGION RD
UNDERPASS RD
WORTHINGTON BV
WORTHINGTON PL
PICKETT DR
LAKE PICKETT DR
PABLO ISLAND DR
LAKE BLUFF DR
CARDINAL WINGS LN
PINE BLUFF LN
NEEDLE DR
PINE
GARDEN VIEW ST
FICUS ST
CENTENNIAL PARK WY
HUEY ST
EQUITABLE PL
PIEDMONT CT
BETTY LN
ASHLEY RD
BRITTANY RD
BOCA CIEGA RD
HIGHVIEW CT
LOTUS ST
HIBISCUS AV
LAUREL ST
VINE ST
ORANGE ST
BISHOP AV
ERLIN AV
SORA ST
SAPPHIRE CT
ELIZABETH AV
CAROL ST
OAK ST
BERRY DR
BARRY AV
KNIGHT ST
FISHE AV
HOWARD AV
EASTMOHAWK ST
EAST WEBB AV
PUTNAM ST
THOMAS ST
LINE AV
FLORIDA AV
PEARL ST
PALMETTO DR
ALPINE ST
ALBROOK ST
VANDELLA AV
ANDERSON AV
DOWNING ST
PARK AV
ARLINGTON RD
GROVELAND FARMS RD
ESTER ST
WENDELL AV
MOUNTAIN EASANT RD
GARDEN AV
CATHERINE LN
ASHLEY ST
N JAMES PL
LAKE CATHERINE RD
KJELLSTROM LN
PLEASURE GROVE LN
BIBLE CAMP RD
MARVINS PL
NEWTON RD
BLUEGRASS DR
RIDGEWOOD DR
SUNSET RIDGE DR
WESTERNHILLS LN
THORNGATE LN
MIGNON LN
OLYMPIA FIELDS ST
SUNSET LN
SUNRISE RIDGE BV
SLOANS GULF CORRIDOR
CAPE TR
CR 33
CR 565
SR 33
SR 565
SR 50
SR 19
Legend
Streets
Non County Maintained
State Road
Highway, Interstate & Turnpike
Clay
Road Shields
County Road
State Road
US Highway
Horizontal Address
Vertical Address
Street Grid
County Boundary
Mapbook Grid
Section Lines
Lakes
Wetlands
Boat Ramp
Schools
Park
Existing Trails
Cemetery
Mobile Home Park
Bridge
Railroad
Fire Stations
Fire Hydrants
Water Supply
SOURCE
Aboveground Tank
Dry Hydrant
Private Well
Static
Underground Tank
Jurisdiction
CITY
ASTATULA
CLERMONT
EUSTIS
FRUITLAND PARK
GROVELAND
HOWEY-IN-THE-HILLS
LADY LAKE
LEESBURG
MASCOTTE
MINNEOLA
MONTVERDE
MOUNT DORA
TAVARES
UMATILLA
LAKE COUNTY
FLORIDA
Lake County Fire
Mapbook Series
Lake County, Florida
N
1 inch equals 2,000 feet
2,000
0
2,000
Feet
24a
25a
24b
21 - 24
21 - 25
25b
27a
28a
22 - 24
22 - 25
27b
28b
23 - 24
30a
23 - 25
31a
Township-Range

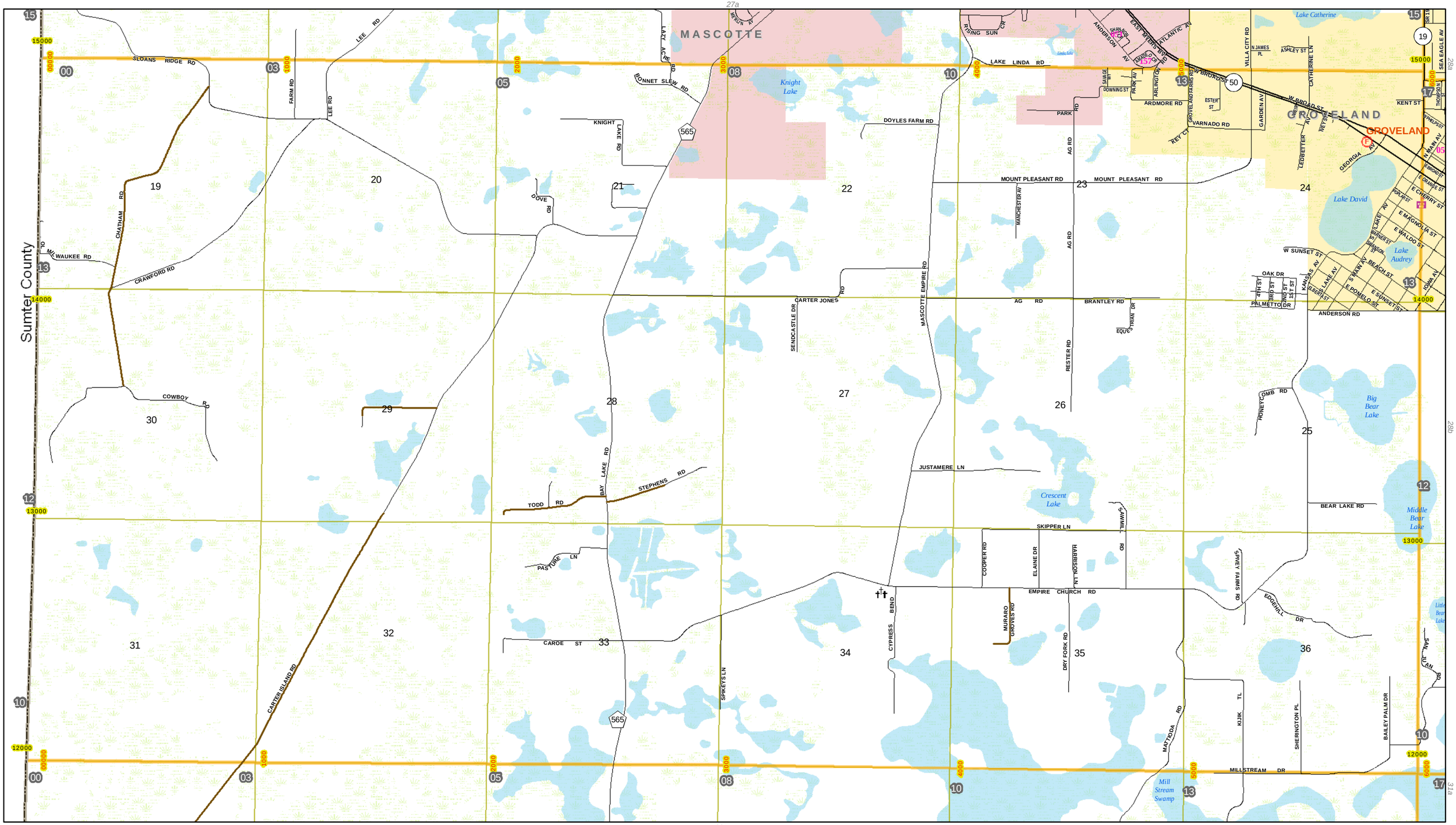

LAKE COUNTY FLORIDA

Lake County Fire Mapbook Series

Lake County, Florida

1 inch equals 2,000 feet

2,000 0 2,000 Feet

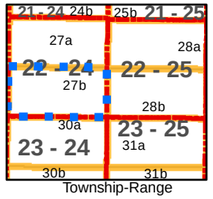

Township-Range