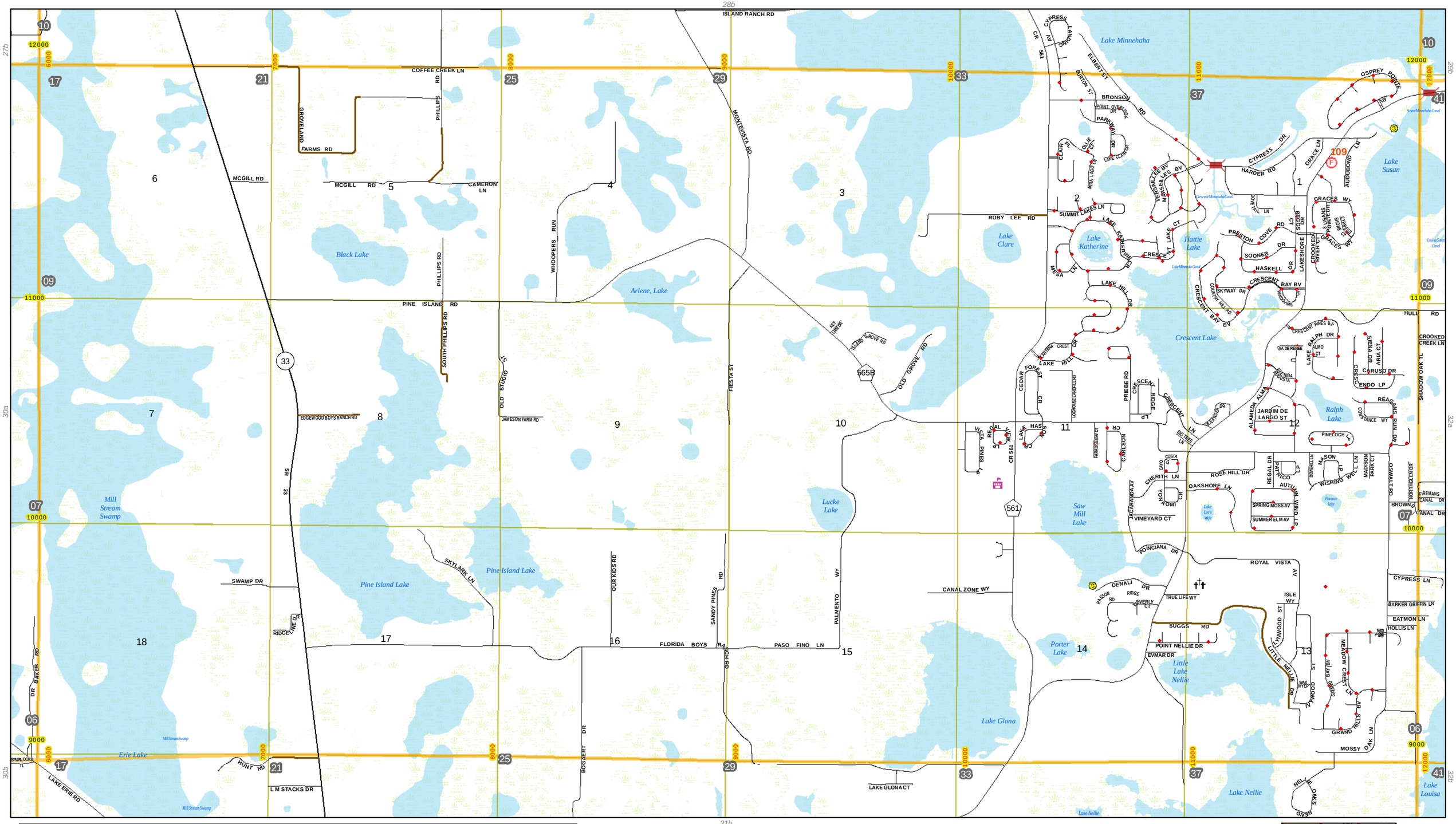

Legend

Streets
- Non County Maintained
- State Road
- Highway, Interstate & Turnpike
- Clay

Road Shields
County Road · State Road · US Highway

25000 Horizontal Address
25000 Vertical Address
30 Street Grid

County Boundary
Mapbook Grid
Section Lines
Lakes
Wetlands

Boat Ramp
Schools
Park
Existing Trails
Cemetery
090 Mobile Home Park
Bridge
Railroad

Fire Stations
Fire Hydrants

Water Supply
SOURCE
Aboveground Tank
Dry Hydrant
Private Well
Static
Underground Tank

Jurisdiction
CITY
ASTATULA
CLERMONT
EUSTIS
FRUITLAND PARK
GROVELAND
HOWEY-IN-THE-HILLS
LADY LAKE
LEESBURG
MASCOTTE
MINNEOLA
MONTVERDE
MOUNT DORA
TAVARES
UMATILLA

LAKE COUNTY FLORIDA

Lake County Fire Mapbook Series

Lake County, Florida

N

1 inch equals 2,000 feet

2,000 0 2,000 Feet

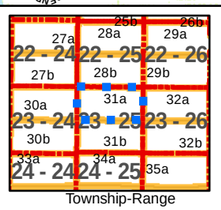

Township-Range

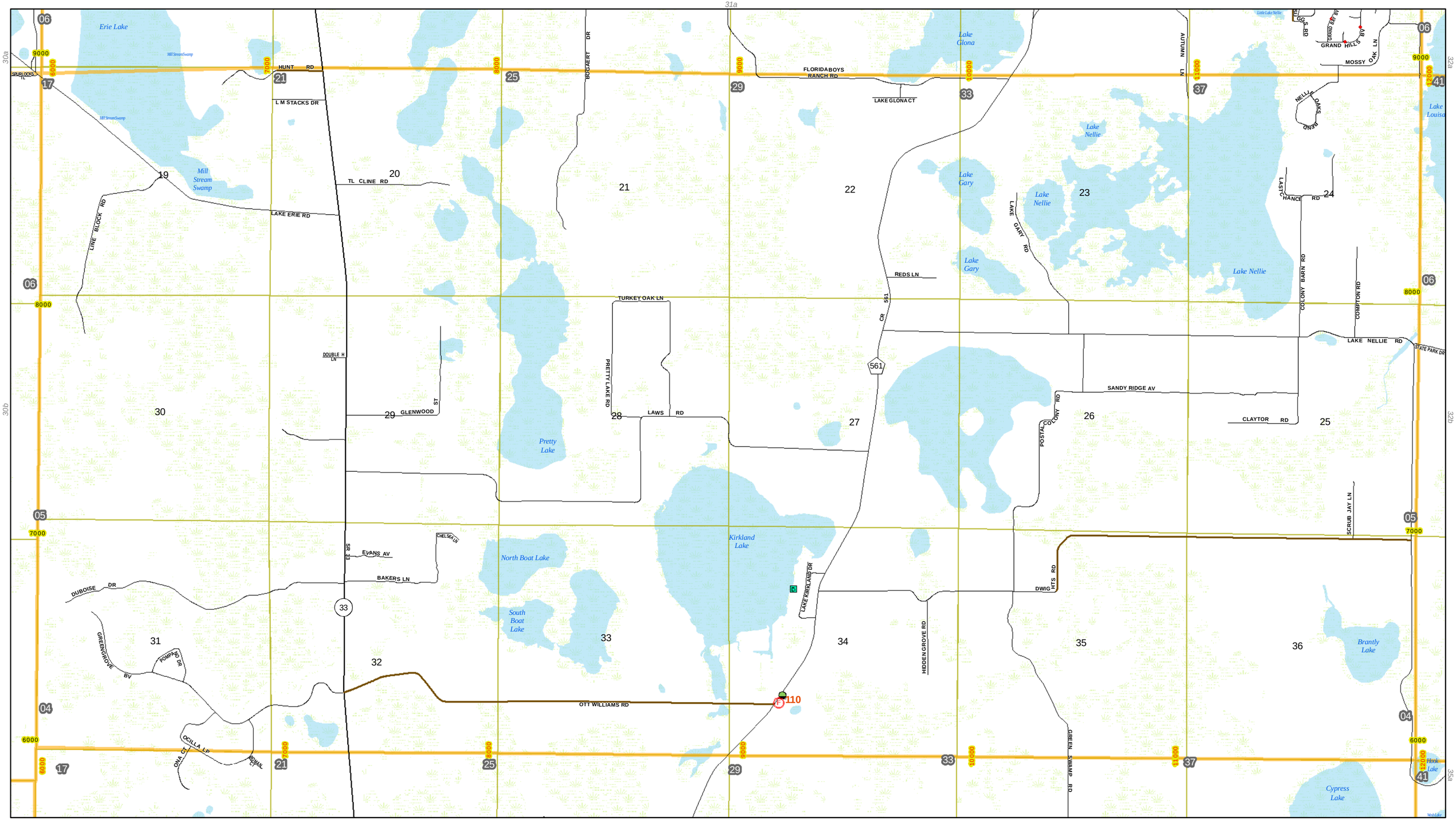
31a
30a
32a
30b
32b
34a
35a
Erie Lake
Mill Stream Swamp
Lake Glona
Little Lake Nellie
Lake Louisa
Lake Nellie
Lake Gary
Pretty Lake
Kirkland Lake
North Boat Lake
South Boat Lake
Brantly Lake
Hook Lake
Cypress Lake
HUNT RD
L M STACKS DR
TL CLINE RD
LAKE ERIE RD
LINE BLOCK RD
BOSGAERT DR
FLORIDA BOYS RANCH RD
LAKE GLONA CT
ALTUNA LN
GRAND HILLS BV
MOSSY OAK LN
NELLIE OAKS BEND
LAST CHANCE RD
LAKE GARY RD
REDS LN
CR 561
TURKEY OAK LN
PRETTY LAKE RD
LAWS RD
DOUBLE H LN
GLENWOOD ST
COLONY BARN RD
COMPTON RD
LAKE NELLIE RD
STATE PARK DR
SANDY RIDGE AV
POSTAL COLONY RD
CLAYTOR RD
SCRUB JAY LN
SR 33
EVANS AV
CHELSEA LN
BAKERS LN
DUBOISE DR
GREENGROVE BV
POMPANO DR
OCILLA LP
ONA CT
BOWAL CT
LAKE KIRKLAND DR
HIDDEN GROVE RD
DWIG HTS RD
GREEN SWAMP RD
OTT WILLIAMS RD
110
561
Legend
Streets
Non County Maintained
State Road
Highway, Interstate & Turnpike
Clay
Road Shields
County Road
State Road
US Highway
25000 Horizontal Address
25000 Vertical Address
30 Street Grid
County Boundary
Mapbook Grid
Section Lines
Lakes
Wetlands
Boat Ramp
Schools
Park
Existing Trails
Cemetery
090 Mobile Home Park
Bridge
Railroad
Fire Stations
Fire Hydrants
Water Supply
SOURCE
Aboveground Tank
Dry Hydrant
Private Well
Static
Underground Tank
Jurisdiction
CITY
ASTATULA
CLERMONT
EUSTIS
FRUITLAND PARK
GROVELAND
HOWEY-IN-THE-HILLS
LADY LAKE
LEESBURG
MASCOTTE
MINNEOLA
MONTVERDE
MOUNT DORA
TAVARES
UMATILLA
LAKE COUNTY FLORIDA
Lake County Fire Mapbook Series
Lake County, Florida
FIRE RESCUE
N
1 inch equals 2,000 feet
2,000 0 2,000 Feet
22 - 24
22 - 25
29a
29b
30a
31a
32a
23 - 24
23 - 25
23 - 26
30b
31b
32b
24 - 24
24 - 25
24 - 26
33a
34a
35a
33b
34b
35b
Township-Range
Page 31b