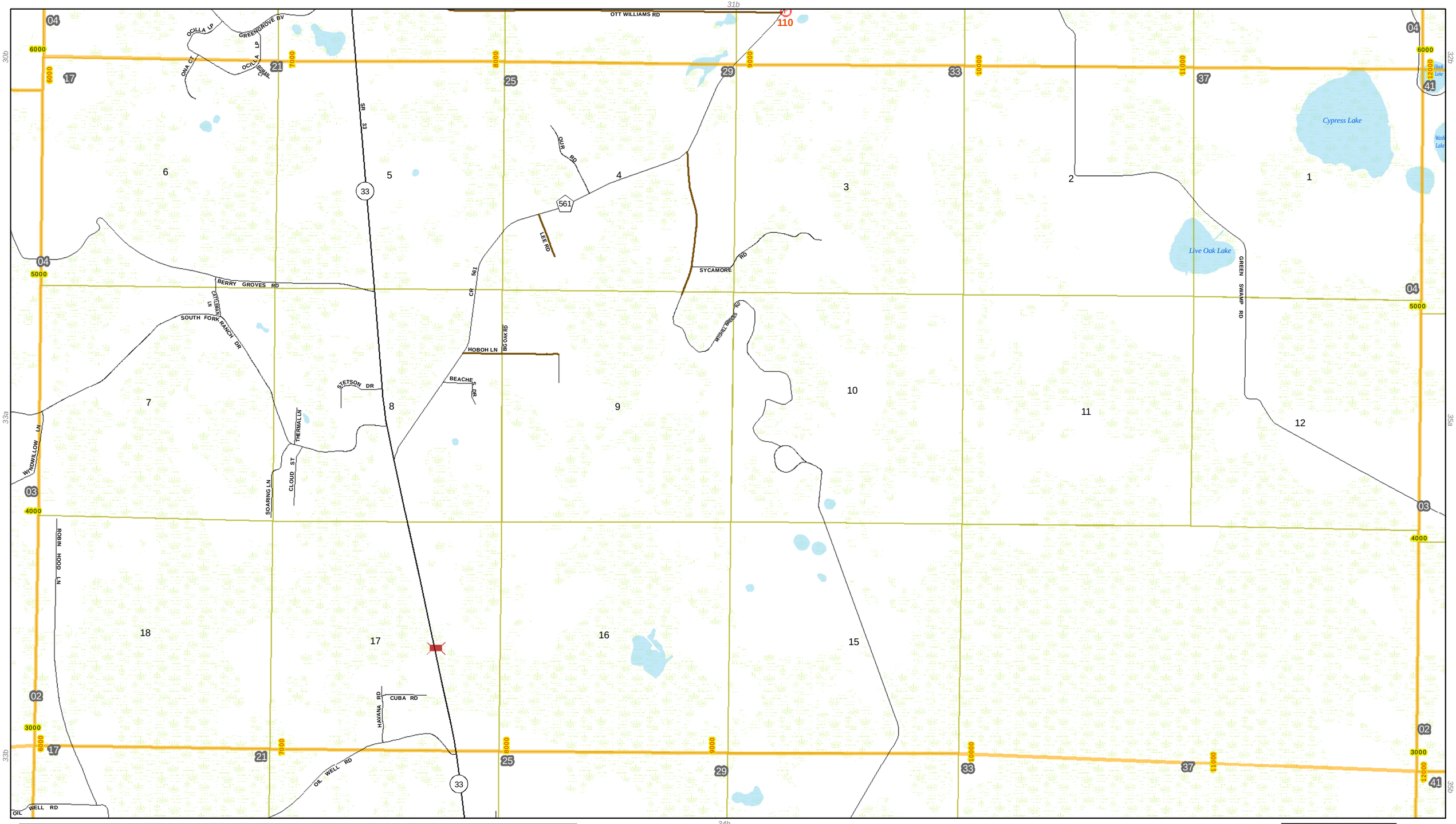

Legend

Streets
- Non County Maintained
- State Road
- Highway, Interstate & Turnpike
- Clay

Road Shields
County Road · State Road · US Highway

- 25000 Horizontal Address
- 25000 Vertical Address
- 30 Street Grid
- County Boundary
- Mapbook Grid
- Section Lines
- Lakes
- Wetlands
- Boat Ramp
- Schools
- Park
- Existing Trails
- Cemetery
- 090 Mobile Home Park
- Bridge
- Railroad
- Fire Stations
- Fire Hydrants

Water Supply SOURCE
- Aboveground Tank
- Dry Hydrant
- Private Well
- Static
- Underground Tank

Jurisdiction

CITY
- ASTATULA
- CLERMONT
- EUSTIS
- FRUITLAND PARK
- GROVELAND
- HOWEY-IN-THE-HILLS
- LADY LAKE
- LEESBURG
- MASCOTTE
- MINNEOLA
- MONTVERDE
- MOUNT DORA
- TAVARES
- UMATILLA

LAKE COUNTY FLORIDA

Lake County Fire Mapbook Series

Lake County, Florida

N

1 inch equals 2,000 feet

2,000 0 2,000 Feet

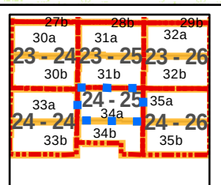

Township-Range

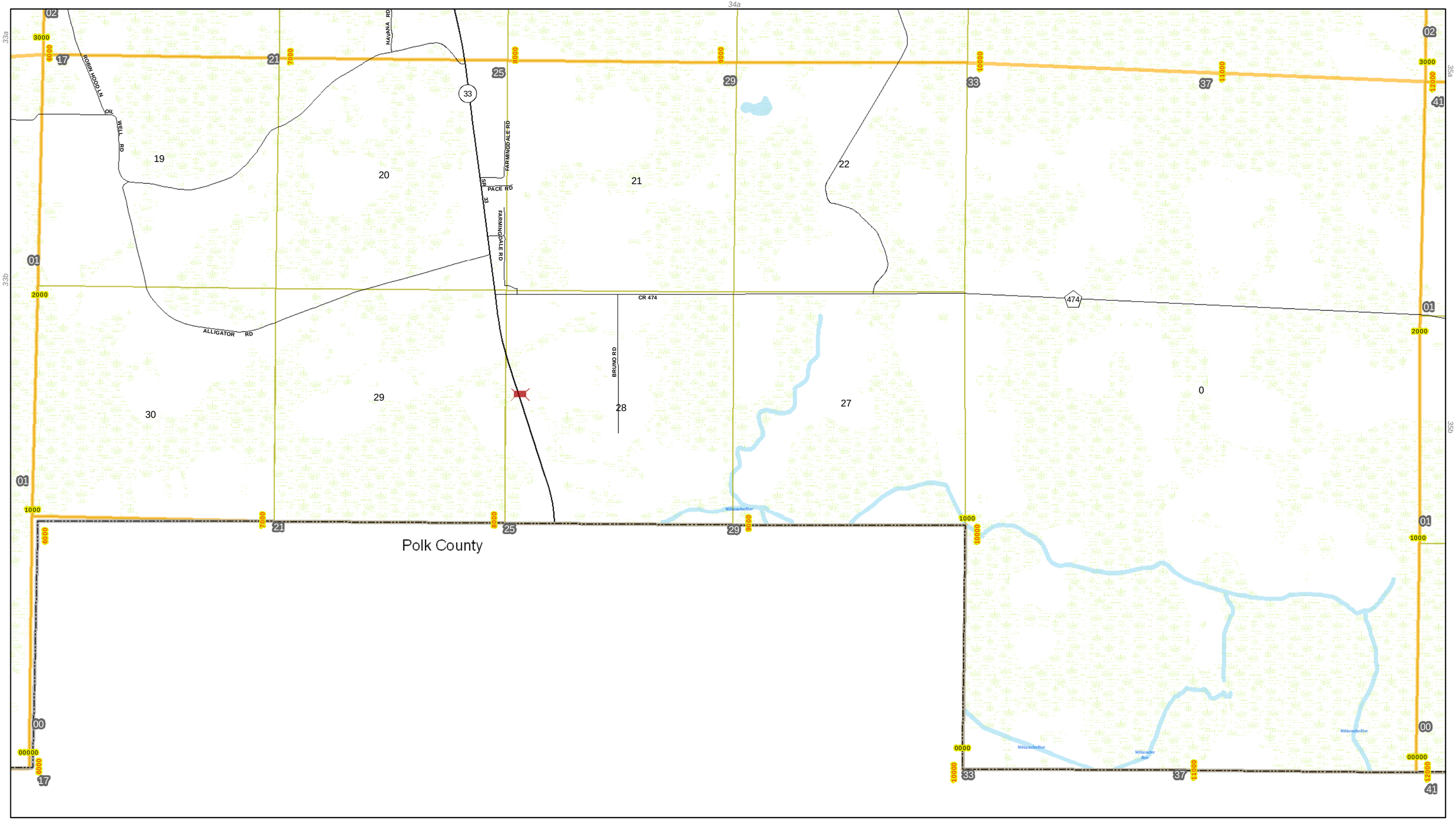

Legend

Streets
- Non County Maintained
- State Road
- Highway, Interstate & Turnpike
- Clay

Road Shields
County Road · State Road · US Highway

- 25000 Horizontal Address
- 25000 Vertical Address
- 30 Street Grid
- County Boundary
- Mapbook Grid
- Section Lines
- Lakes
- Wetlands
- Boat Ramp
- Schools
- Park
- Existing Trails
- Cemetery
- 090 Mobile Home Park
- Bridge
- Railroad
- Fire Stations
- Fire Hydrants

Water Supply
SOURCE
- Aboveground Tank
- Dry Hydrant
- Private Well
- Static
- Underground Tank

Jurisdiction
CITY
- ASTATULA
- CLERMONT
- EUSTIS
- FRUITLAND PARK
- GROVELAND
- HOWEY-IN-THE-HILLS
- LADY LAKE
- LEESBURG
- MASCOTTE
- MINNEOLA
- MONTVERDE
- MOUNT DORA
- TAVARES
- UMATILLA

LAKE COUNTY FLORIDA

Lake County Fire Mapbook Series

Lake County, Florida

N

1 inch equals 2,000 feet

2,000 0 2,000 Feet

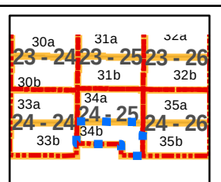

Township-Range